



OFFICE OF THE ADDITIONAL COLLECTOR-III, NORTH GOA DISTRICT, MAPUSA GOA

No. 4/428/CNV/AC-III/2024 / 1/1988  
CAD3BAR10-24-552

Dated: - 30/12/2024

Read: Application dated 15/10/2024 received from M/s. Rajas Estate Developers, having its registered Office at First Floor, F Building, Devashri Green Phase 2B, Porvorim-Bardez, North Goa and Mr. Abhishek Singhal, R/o. C-97, Ashok Vihar Phase-1, Ashok Vihar, Saraswati Vihar, North West, Delhi-110052 u/s 32 of LRC 1968.

SANAD

SCHEDULE-II

( See Rule 7 of the Goa Land Revenue (Conversion of use of land and non-agricultural Assessment) Rules, 1969).

Whereas an application has been made to the Collector of North Goa (Hereinafter referred to as "the Collector" which expression shall include any officer whom the Collector shall appoint to exercise and perform his powers and duties under this grant) under section 32 of the Goa Land Revenue Code, 1968 (hereinafter referred to as "the said code" which expression shall, where the context so admits include the rules and orders thereunder by M/s. Rajas Estate Developers, having its registered Office at First Floor, F Building, Devashri Green Phase 2B, Porvorim-Bardez, North Goa and Mr. Abhishek Singhal, R/o. C-97, Ashok Vihar Phase-1, Ashok Vihar, Saraswati Vihar, North West, Delhi-110052 being the occupant of the plot registered, under Survey No. 35 Sub Div No. 5-A Situated at Marra Village, Bardez Taluka (hereinafter referred to as "the applicant, which expression shall, where the context so admits include his/her heirs, executors, administrators and assigns) for the permission to use the plots of land ( hereinafter referred to as the "said plot") described in the Appendix I hereto, forming a part Survey No. 35-5-A admeasuring 850 Sq. Mtrs be the same a little more or less for the purpose of Residential with 80 F.A.R.

Now, this is to certify that the permission to use for the said plots is hereby granted, subject to the provisions of the said Code, and rules thereunder, and on the following conditions, namely:-

**1. Levelling and clearing of the land** - The applicant shall be bound to level and clear the land sufficiently to render suitable for the particular non-agricultural purpose for which the permission is granted, to prevent insanitary conditions.

**2. Assessment** - The applicant shall pay the non-agricultural assessment when fixed by the Collector under the said Code and rules thereunder with effect from the date of this Sanad.

**3. Use** - The applicant shall not use the said land and building erected or to be erected thereon for any purpose other than Residential without the previous sanction of the Collector.

**4. Liability for rates** - The applicant shall pay all taxes, rates and cesses liable on the said land.

**5. Penalty clause** - (a) If the applicant contravenes any of the foregoing conditions, the Collector may, without prejudice to any other penalty to which the applicant may be liable under the provisions of the said Code, continue the said plot in the occupation of the applicant on payment of such fine and assessment as he may direct.

(b) Notwithstanding anything contained in sub-clause (a) it shall be lawful for the Collector to direct the removal or alteration of any building or structure erected or used contrary to the provisions of this grant within such time as specified in that behalf by the Collector, and on such removal or alteration not being carried out, recover the cost of carrying out the same from the applicants as arrears of land revenue.

6.a) If any information furnished by the applicant for obtaining the Sanad is found to be false at a later stage, the Sanad issued shall be liable to be withdrawn without prejudice to the legal action that may be taken against the applicant.

b.) If any dispute arises with respect to the ownership of the land, than the office of the Additional Collector-III, Bardez shall not be held responsible for the same and the applicant shall be solely held responsible for the same. Further, if any dispute arises with respect to the ownership of the land, the Sanad granted shall stand revoked and the construction/development carried out shall be removed at the cost and risk of the applicant.

c) The necessary road widening set-back is to be maintained before any development in the land

d) Traditional access passing through the plot, if any, shall be maintained.

e) No trees shall be cut except with prior permission of the competent authority.

f) The Competent Authorities / Local Bodies shall verify the ownership documents before issuing the construction license.

7. Code provisions applicable - Save as provided in the grant be subject to the provisions of the said Code and rules there under.



Length and Breadth		Total Superfi cial Area	Forming (part of Survey No. or Hissa No.	BOUNDARIES			
North to South	East to West			5			
1	2	3	4	North	South	East	West
17.72 Mts.	50.94 Mts	850 Sq. Mts.	Survey No. 35 Sub. Div No. 5-A	Survey No. 34 Sub. Div No. 4-C	Survey No. 35 Sub. Div No. 5	Survey No. 35 Sub. Div No.6	Road


Village : Marra  
Taluka : Bardez

**Remarks:-**

1. The applicant has paid conversion Fees of Rs. 204000/- (Rupees Two Lakhs Four Thousand Only) vide e-challan No. 202400905271 dated 18/12/2024.
2. As Per Zonning Certificate No. TPBZ/ZON/14536 /MARRA/TCP-2023/10737 dated 21/12/2023 the plot falls in "Settlement Zone" (VP-1) status with Permissible FAR 80.
3. The Dy. Conservator of Forests, North Goa Division, Ponda has given NOC for conversion vide report No. 5/CNV/BAR-946/DCFN/TECH/2024-25/1361 dated 29/10/2024.
4. The Conversion has been recommended by the Mamlatdar of Bardez Taluka vide his report No.MAM/BAR/CI-II/Conv/2024 dated 25/11/2024.
5. This Sanad is issued for conversion of an area for Residential purpose only. The development /Construction in the plot shall be governed as per laws/rules in force.
6. Traditional access, passing through the plot, if any shall be maintained.
7. Mundkarial rights and Mundkarial area should not be disturbed and should be protected if any

In witness whereof the ADDITIONAL COLLECTOR III OF NORTH GOA District, has hereunto set his hand and the seal of this Office on behalf of the Governor of Goa and M/s. Rajas Estate Developers, having its registered Office at First Floor, F Building, Devashri Green Phase 2B, Porvorim-Bardez, North Goa and Mr. Abhishek Singhal, R/o. C-97, Ashok Vihar Phase-1, Ashok Vihar, Saraswati Vihar, North West, Delhi-110052 here also hereunto set his hand on this 26<sup>th</sup> day of December, 2024.

*Abhishek Singhal*  
26/12/24  
**Mr. Abhishek Singhal**  
Applicant



*Santosh Kumar Jha*  
26/12/2024  
**Mr Santosh Kumar Jha**  
Authorized Partner for  
M/s. Rajas Estate Developers  
Applicant

*Pundalik V. Khorjuvekar*  
**( Pundalik V. Khorjuvekar )**  
Additional Collector III  
North Goa District  
Mapusa -Goa

Signature and Designation of Witnesses



1. *Santosh A. Choudhary*
2. *Sandeep Choudhary*

Complete address of Witness

1. H.No. 1385/3, Pantrim Aldora - Goa
2. H.No 345/7 Assaga Bardez Goa



declare that Mr. Abhishek Singhal, R/o. C-97, Ashok Vihar Phase-1, Ashok Vihar, Saraswati Vihar, North West, Delhi-110052 who have signed this Sanad and Mr. Santosh Kumar Jha, R/o. B. No. 252, Bela Vista, Near Alua Hotel, Sangolda, Bardez, North Goa 403511 authorized Partner for M/s. Rajas Estate Developers, having its registered Office at First Floor, F Building, Devashri Green Phase 2B, Porvorim-Bardez, North Goa who have signed this Sanad is, to our personal knowledge, the person he/She represents themselves to be, and that he/She has affixed his/her signature hereto in our presence.

1. Santosh A. Chodankar   
2. Sandeep Otavaneer 

To.

1. The Town Planner, Town and Country Planning Department Mapusa.
2. The Mamlatdar of Bardez Taluka.
- 3 The Inspector of Survey and Land Records, Mapusa - Goa.
4. The Sarpanch, Village Panchayat Marra - Bardez - Goa.

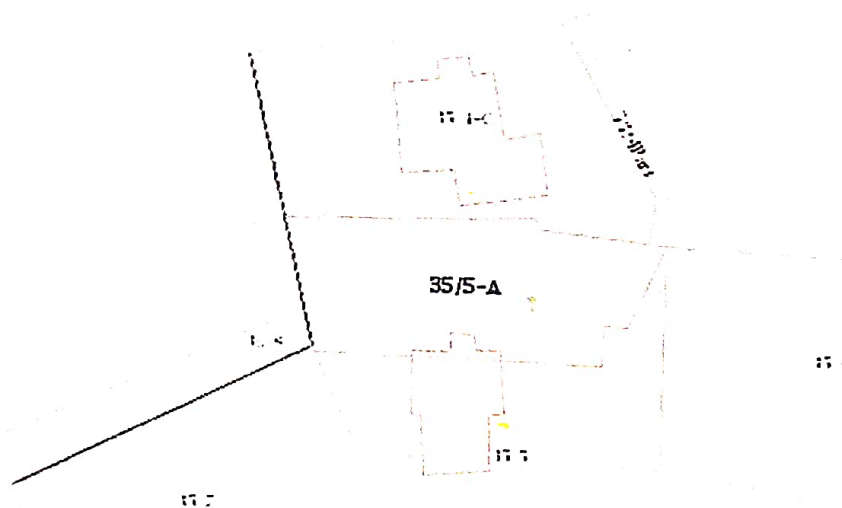


**Government of Goa**  
**Directorate of Settlement and Land Records**

**Survey Plan**  
**Bardez Taluka, Marra Village**  
**Survey No.: 35 , Subdivision No.: 5-A**

**Scale 1:1000**

**Reference No.: CBAR123-28698-1290946**



This record is computer generated on 14-12-2023 11:51:57. This record is valid without any signature as per Govt of Goa Notification No. 26/13/2016-RD/8639 dtd 24-Apr-2021. The latest copy of this record can be seen/verified for authenticity on the DSLR website <https://dslr.goa.gov.in/>.

**NOTE: PLAN TO BE PRINTED ON A4 SIZE**