



OFFICE OF THE ADDITIONAL COLLECTOR-III, NORTH GOA DISTRICT,
MAPUSA - GOA.

No.4/28/CNV/ACIII/2025 11048
CAD3BAR01-25-17

Dated: - 11/9/2025

Read: Application dated 20/01/2025 received from La Sunila Developers LLP, registered office at H. No. B 122, Shivalik Malviya Nagar, New Delhi, Delhi - 110017 received u/s 32 of LRC1968.

SANAD

SCHEDULE-II

(See Rule 7 of the Goa Land Revenue (Conversion of use of land and non-agricultural Assessment) Rules, 1969).

Whereas an application has been made to the Collector of North Goa (Hereinafter referred to as "the Collector" which expression shall include any officer whom the Collector shall appoint to exercise and perform his powers and duties under this grant) under section 32 of the Goa Land Revenue Code, 1968 (hereinafter referred to as 'the said code which expression shall, where the context so admits include the rules and orders there under by from La Sunila Developers LLP, registered office at H. No. B 122, Shivalik Malviya Nagar, New Delhi, Delhi - 110017 being the occupant of the plot registered under Survey No. 180/1 (Part) situated at Assagao Village, Bardez Taluka (hereinafter referred to as "the applicant, which expression shall, where the context so admits include his/her heirs, executors, administrators and assigns) for the permission to use the plots of land (hereinafter referred to as the "said plot") described in the Appendix I hereto, forming a part under Survey No. 180/1 (Part) admeasuring 3071 Sq. Mts. be the same a little more or less for the purpose of Residential with 60 F.A.R.

Now, this is to certify that the permission to use for the said plots is hereby granted, subject to the provisions of the said Code, and rules thereunder, and on the following conditions, namely :-

1. Levelling and clearing of the land - The applicant shall be bound to level and clear the land sufficiently to render suitable for the particular non-agricultural purpose for which the permission is granted, to prevent insanitary conditions.

2. Assessment - The applicant shall pay the non-agricultural assessment when fixed by the Collector under the said Code and rules thereunder with effect from the date of this Sanad.

3. Use - The applicant shall not use the said land and building erected or to be erected thereon for any purpose other than Residential without the previous sanction of the Collector.

4. Liability for rates - The applicant shall pay all taxes, rates and cesses liable on the said land.

5. Penalty clause - (a) If the applicant contravenes any of the foregoing conditions, the Collector may, without prejudice to any other penalty to which the applicant may be liable under the provisions of the said Code, continue the said plot in the occupation of the applicant on payment of such fine and assessment as he may direct.

(b) Notwithstanding anything contained in sub-clause (a) it shall be lawful for the Collector to direct the removal or alteration of any building or structure erected or used contrary to the provisions of this grant within such time as specified in that behalf by the Collector, and on such removal or alteration not being carried out, recover the cost of carrying out the same from the applicants as arrears of land revenue.

6. a) If any information furnished by the applicant for obtaining the Sanad is found to be false at a later stage, the Sanad issued shall be liable to be withdrawn without prejudice to the legal action that may be taken against the applicant.

b) If any dispute arises with respect to the ownership of the land, than the office of the Additional Collector -III Mapusa shall not be held responsible for the same and the applicant shall be solely held responsible for the same. Further if any dispute arises with respect to the ownership of the land, the Sanad granted shall stand revoked and the construction/development carried out shall be removed at the cost and risk of the applicant.


c) The necessary road widening set-back is to be maintained before any development in the land

d) Traditional access passing through the plot shall be maintained.

e) No trees shall be cut except with prior permission of the competent authority.

f) The Competent Authorities / Local Bodies shall verify the ownership documents before issuing the Construction license

7. Code provisions applicable - Save as herein provided the grant shall be subject to the provisions of the said Code and rules there under.



...2...
APPENDIX - I



Length and Breadth		Total Superficial Area	Forming (part of Survey No. or Hissa No.	BOUNDARIES				Remarks
North to South	East to West							
1	2	3	4	5				6
				North	South	East	West	
181.35 Mts.	22.70 Mts.	3071 Sq. mts.	Survey No. 180 Sub. Div. 1 (Part)	S No. 180/1	S No. 180/1	S No. 180/2	S No. 180/48, 180/49, 180/50 & 180/48	NIL


Village : ASSAGAO
Taluka : BARDEZ

Remarks:-

1. The applicant has paid conversion fees of Rs. 6,44,910/- (Rupees Six Lakh Forty Four Thousand Nine Hundred Ten Only) vide e-challan No. 202500540381 dated 12/08/2025.
2. The Conversion has been recommended by the Mamlatdar of Bardez Taluka vide his report No. MAM/BAR/CI-I/Conv/2025 dated 19/02/2025.
3. As per TCP Zoning Certificate No. TPBZ/ZON/17734/ASSG/TCP-2025/4216 dated 08/05/2024 plot under reference falls in "Partly Settlement (VP-2) Zone, area admeasuring 3080.00m2 approx. with permissible FAR - 60 & Partly Natural Cover superimposed with partly Irrigation Command Area, therefore necessary NOC may be obtain from the concerned authority prior to any development activity / construction and Improvement is carried out in said plot by the applicant (Plan enclosed).
4. The Dy. Conservator of Forests, North Goa Division, Ponda has given NOC for conversion vide report No. 5/CNV/BAR-1403/DCFN/TECH/2024-25/1920 dated 07/02/2025.
5. This Sanad is issued for conversion of an area for Residential Purpose only. The development/construction in the plot shall be governed as per laws/rules in force.
6. Traditional access, passing through the plot, if any shall be maintained.
7. Mundkarial rights and Mundkarial area should not be disturbed and should be protected if any.

In witness whereof the **ADDITIONAL COLLECTOR III OF NORTH GOA** District, has hereunto set his hand and the seal of this Office on behalf of the Governor of Goa **La Sunila Developers LLP**, registered office at H. No. B 122, Shivalik Malviya Nagar, New Delhi, Delhi - 110017, here also hereunto set his/ her hand on this 14th day of August, 2025.

17/08/25
Mr. Gaurav Sapra
Authorized Signatory for
La Sunila Developers LLP
Applicant



19/08/25
(Pundalik V. Khorjuvekar)
Additional Collector III
North Goa District,
Mapusa-Goa

Name and Signature of Witnesses

1. TANVI KERKAR *Tanvi Kerkar* 4888 9169 0437 (Aadhar Card)

2. *Palbakesha Soljankar* 29079169 8402 (Aadhar Card)
Complete address of Witnesses

1. H.No-172/F, Bastora, Bardez, Goa

2. H.No. 544, Aldam, Bardez, Goa

We declare that Mr. Gaurav Sapra, R/o B-122, Shivalik, Malviya Nagar, S. O. South Delhi, Delhi - 110017, Authorized Signatory for La Sunila Developers LLP, registered office at H. No. B 122, Shivalik Malviya Nagar, New Delhi, Delhi - 110017, who has signed this Sanad is, to our personal knowledge, the person he/She represents themselves to be, and that he/She has affixed his/her signature hereto in our presence.

1. TANVI KERKAR *Tanvi Kerkar*

2. *Palbakesha Soljankar*

To,

1. The Town Planner, Town and Country Planning Department Mapusa-Goa
2. The Mamlatdar of Bardez Taluka.
3. The Inspector of Survey and Land Records, Mapusa - Goa
4. The Sarpanch Village Panchayat, Assagao, Bardez Goa.



GOVERNMENT OF GOA
 Directorate of Settlement and Land Records
 Inspector of surveys & land records.
 MAPUSA - GOA

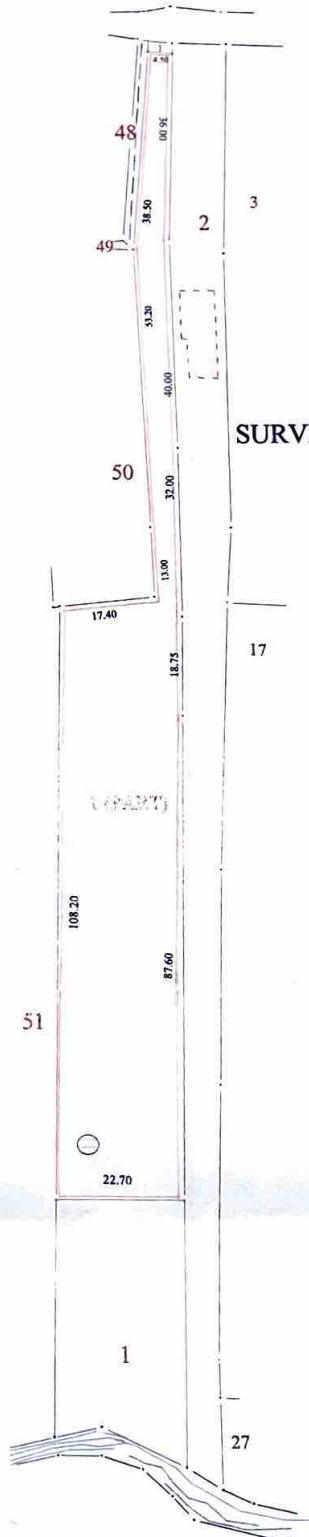
PLAN

OF THE LAND BEARING SUB-DIV. No. 1 (PART) OF SURVEY No. 180 SITUATED AT ASSAGAO VILLAGE OF BARDEZ TALUKA APPLIED BY LA SUNILA DEVELOPERS LLP FOR CONVERSION OF USE OF LAND FROM AGRICULTURAL INTO NON- AGRICULTURAL PURPOSE, VIDE CASE NO. CAD3BAR01-25-17/120 DATED 29-01-2025 FROM THE OFFICE OF THE ADDITIONAL COLLECTOR III, NORTH GOA DISTRICT, MAPUSA - GOA.



SCALE : 1:1000

 AREA PROPOSED FOR CONVERSION. 3071 Sq. Mts.



SURVEY No. 180

(PATRICK H. GONSALVES)
 Inspector of Surveys And Land Records
 City Survey, Mapusa



PREPARED BY

SHRIKANT P. PATIL
 Field Surveyor

VERIFIED BY:

PARESH RIVANKAR
 Head Surveyor