



**OFFICE OF THE ADDITIONAL COLLECTOR-III, NORTH GOA DISTRICT,  
MAPUSA GOA.**

No. CAD3BAR09-22-308/438

Date: -16/03/2023

**Read:-Application dated 08/09/2022 received from Nanu Estates Private Limited, Office at H. No. 15/1448, Nanu House, Behind Grace Church, Varde Valaulicar Road, Margao Goa, 403601 received u/s 32 of LRC 1968.**

**SANAD**

**SCHEDULE-II**

*( See Rule 7 of the Goa Land Revenue (Conversion of use of land and non-agricultural Assessment ) Rules, 1969).*

Whereas an application has been made to the Collector of North Goa (Hereinafter referred to as "the Collector" which expression shall include any officer whom the Collector shall appoint to exercise and perform his powers and duties under this grant) under section 32 of the Goa Land Revenue Code, 1968 (hereinafter referred to as 'the said code which expression shall, where the context so admits include the rules and orders thereunder by **Nanu Estates Private Limited, Office at H. No. 15/1448, Nanu House, Behind Grace Church, Varde Valaulicar Road, Margao Goa, 403601,** being the occupant of the plot registered under **Survey No. 168/10-A-1** situated at **Socorro village, Bardez Taluka** (hereinafter referred to as "the applicant, which expression shall, where the context so admits include his/her heirs, executors, administrators and assigns) for the permission to use the plots of land ( hereinafter referred to as the "said plot") described in the Appendix I hereto, forming a part **Survey No. 168/10-A-1 of village Socorro admeasuring 5817 Sq. mtrs** be the same a little more or less for the purpose of **Residential with 50 FAR.**

Now, this is to certify that the permission to use for the said plots is hereby granted, subject to the provisions of the said Code, and rules thereunder, and on the following conditions, namely:-

**1. Levelling and clearing of the land**-The applicant shall be bound to level and clear the land sufficiently to render suitable for the particular non-agricultural purpose for which the permission is granted, to prevent insanitary conditions.

**2. Assessment** – The applicant shall pay the non-agricultural assessment when fixed by the Collector under the said Code and rules thereunder with effect from the date of this Sanad.

**3. Use** – The applicant shall not use the said land and building erected or to be erected thereon for any purpose other than **Residential** without the previous sanction of the Collector.

**4. Liability for rates** – The applicant shall pay all taxes, rates and cesses liable on the said land.

**5. Penalty clause** – (a) If the applicant contravenes any of the foregoing conditions, the Collector may, without prejudice to any other penalty to which the applicant may be liable under the provisions of the said Code, continue the said plot in the occupation of the applicant on payment of such fine and assessment as he may direct.

(b) Notwithstanding anything contained in sub-clause (a) it shall be lawful for the Collector to direct the removal or alteration of any building or structure erected or used contrary to the provisions of this grant within such time as specified in that behalf by the Collector, and on such removal or alteration not being carried out, recover the cost of carrying out the same from the applicants as arrears of land revenue.

**6. a)** If any information furnished by the applicant for obtaining the Sanad is found to be false at a later stage, the Sanad issued shall be liable to be withdrawn without prejudice to the legal action that may be taken against the applicant.

**b)** If any dispute arises with respect to the ownership of the land, than the office of the Additional Collector-III, Bardez shall not be held responsible for the same and the applicant shall be solely responsible for the same. Further, if any dispute arises with respect to the ownership of the land, the Sanad granted shall stand revoked and the construction/development carried out shall be removed at the cost and risk of the applicant.


**c)** The necessary road widening set-back is to be maintained before any development in the land.

**d)** Traditional access passing through the plot, if any, shall be maintained.

**e)** No trees shall be cut except with prior permission of the competent authority.

**f)** The Competent Authorities/Local Bodies shall verify the ownership documents before issuing the construction license.

**7.** Code provisions applicable –Save as herein provided the grant shall be subject to the provisions of the said Code and rules thereunder.



Cont..2/-



## APPENDIX - I

Length and Breadth		Total Superficial Area	Forming (part of Survey No. or Hissa No.	BOUNDARIES				Remarks
North to South	East to West							
1	2	3	4	5				6
				North	South	East	West	
97.35 mts	66.00 Mts	5817 Sq.mts	Sy No.168 Sub. Div No.10-A-1	Sy No.168 Sub. Div No.10	Sy No.168 Sub.Div. 10-A	ROAD	Sy No.168 Sub.Div. 10-A	NIL
Village : Socorro Taluka : Bardez								


## Remarks:-

1. The applicant has paid conversion fees of Rs. 6,98,040/- (Rupees Six Lakh Ninety Eight Thousand Fourty Only) vide e-challan No.202300166468 dated 01/03/2023.
2. As per TCP Certificate No. TPBZ/ZON/10137/SOC/TCP-2022/4402 dated 01/08/2022 the plot falls in Settlement Zone (VP-2) with permissible FAR 50.
3. The Dy. Conservator of Forests, North Goa Division, Ponda has given NOC for conversion vide report No. 5/CNV/BAR-673/DCFN/TECH/2022-23/897 dated 08/11/2022.
4. The Conversion has been recommended by the Mamlatdar of Bardez Taluka vide his report No.MAM/BAR/CI-I/Conv/2022 dated 20/12/2022.
5. This Sanad is issued for conversion of an area for Residential purpose only. The development/ construction in the plot shall be governed as per laws/rules in force.
6. Traditional access, passing through the plot, if any shall be maintained.
7. Mundkarial rights and Mundkarial area should not be disturbed and should be protected if any.
8. Plot is abutting existing road which is proposed to 10.00 mts Right of Way



In witness whereof the **ADDITIONAL COLLECTOR III OF NORTH GOA DISTRICT**, has hereunto set his hand and the seal of this Office on behalf of the Governor of Goa and that **Nanu Estates Private Limited, Office at H. No. 15/1448, Nanu House, Behind Grace Church, Varde Valaulicar Road, Margao Goa, 403601**, here also hereunto set his/her hand on this 16<sup>th</sup> day of March 2023.

  
Niresh Pravas Naik  
Director  
Authorised Signatory for  
Nanu Estates Private Limited  
**Applicant**



  
(Pundalik V. Khorjuvekar)  
Additional Collector-III  
North Goa District,  
Mapusa-Goa

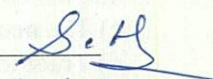

Name and Signature of Witnesses

1. Santosh Kumar Jha 
2. Nilesh - K. Powar 

Complete address of Witness

1. H. No. 252, Sangalchi, Bardez, Goa.
2. H. No. 211, HBC, Pundalik Nagar Porvorim

We declare that **Niresh Pravas Naik, Director, Authorised Signatory r/o H. No. 2833, Krishnasheel, Monte Hill, Borda, Margao Goa, 403602**, who have signed this Sanad is, to our personal knowledge, the person he/She represents themselves to be, and that he/She has affixed his/her signature hereto in our presence.

1. Santosh Kumar Jha 
2. Nilesh - K. Powar 

To,

1. The Town Planner, Town and Country Planning Department, Mapusa-Goa
2. The Mamlatdar of Bardez Taluka.
3. The Inspector of Survey and Land Records, Mapusa - Goa
4. The Sarpanch, Village Panchayat Socorro Bardez -Goa.

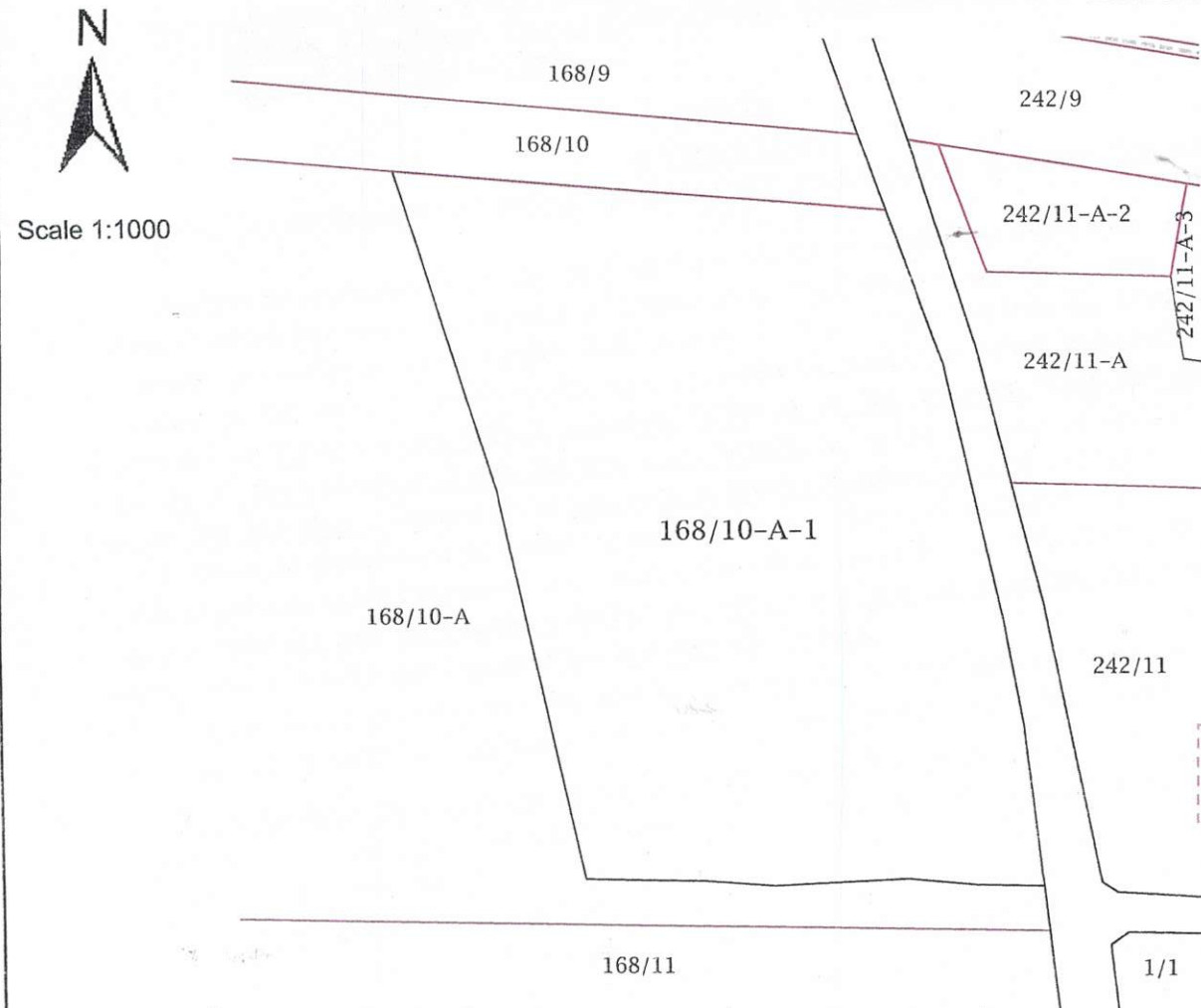




**Government Of Goa**  
**Directorate of Settlement and Land records**  
**Plan**

Appln date: 08/07/2022

Ref. No. :122-15208



Taluka Name : **BARDEZ**  
Village Name : **Socorro**  
Survey No. : **168**  
Subdiv No : **10-A-1**

Survey No. 168 Sub Div No. 10-A-1 area admeasuring  
5817 Sq. Mts (area Five Eight one Seven Sq. Mts)  
of village Socorro Taluka Bardez Goa.

*[Signature]*  
15/7/22  
**ADDITIONAL COLLECTOR - III**  
North Goa District,  
Mapusa - Goa

Report Generated By: MITALI NAIK

Print Size : A4

This record is computer generated on 15/07/2022 16:30:56 as per Online Ref No.122-15208. This record is valid without any signature as per Govt of Goa M.O. No. 28412/2016-ED/2022. It is to be noted that the same is not valid for any other purpose. <https://egov.goa.nic.in/dslr>.