

No. RB/CNV/BAR/AC-I/42/2012
Government of Goa,
Office of the Collector,
North Goa District,
Panaji - Goa.

Dated :- 3rd/01/2013

Read: Application dated 16/06/2012, from Avant Housing & Developments Pvt. Ltd. r/o. D-25, Ansal Villa Farm, Satbari, Delhi.

**SANAD
SCHEDULE-II**

(See Rule 7 of the Goa, Daman and Diu Land Revenue (Conversion of use of land and non-agricultural Assessment) Rules, 1969).

Whereas an application has been made to the Collector of North Goa (Hereinafter referred to as "the Collector" which expression shall include any officer whom the Collector shall appoint to exercise and perform his powers and duties under this grant) under section 32 of the Goa, Daman and Diu Land Revenue Code, 1968 (hereinafter referred to as 'the said code which expression shall, where the context so admits include the rules and orders thereunder) **M/s. Avant Housing and Developments Pvt. Ltd.** being the occupants of the plot registered under **Survey No. 47/1-A** known as **Torda** Situated at **Salvador-Do-Mundo Bardez Taluka** (hereinafter referred to as "the applicants, which expression shall, where the context so admits include his/her heirs, executors, administrators and assigns) for the permission to use the plots of land (hereinafter referred to as the "said plot" described in the Appendix I hereto, forming a part **Survey No. 47/1-A , admeasuring 1845.00 Square Metres** be the same a little more or less for the purpose of **Residential Purpose.**

Now, this is to certify that the permission to use for the said plots is hereby granted, subject, to the provisions of the said code, and rules thereunder, and on the following conditions, namely:-

1. Levelling and clearing of the land-The applicants shall be bound to level and clear the land sufficiently to render suitable for the particular non-agricultural purpose for which the permission is granted to prevent insanitary conditions.

2. Assessment - The Applicants shall pay the non-agricultural assessment when fixed by the Collector under the said Code and rules thereunder with effect from the date of this sanad.

3. Use - The applicants shall not use the said land and building erected or to be erected thereon for any purpose other than **Residential use**, without the previous sanction of the Collector.

4. Liability for rates - The applicants shall pay all taxes, rates and cesses payable by the said land.

5. Penalty clause - (a) if the applicants contravenes any of the foregoing conditions the Collector may, without prejudice to any other penalty to which the applicants may be liable under the provisions of the said Code continue the said plot in the occupation of the applicant on payment of such fine and assessment as he may direct.

(b) Notwithstanding anything contained in sub-clause (a) it shall be lawful for the Collector to direct the removal or alteration of any building or structure erected or use contrary to the provisions of this grant within such time as specified in that behalf by the Collector, and on such removal or alteration not being carried out and recover the cost of carrying out the same from the applicant as an arrears of land revenue.

6.a) The Information, if any, furnished by the applicant for obtaining the Sanad is found to be false at later stage, the Sanad issued shall be liable to be withdrawn without prejudice to the legal action that may be taken against the applicant.

b) If any dispute arises with respect to the ownership of the land, the Sanad granted shall stand revoked and the Construction/Development carried out shall be at the cost and risk of the applicants.

c) The necessary road widening set-back to be maintained before any development in the land.

d) Traditional access passing through the plot, if any, shall be maintained.

e) No trees shall be cut except with prior permission of the competent authority.

Contd...

said Code and rules thereunder.


APPENDIX - I


Length and Breadth		Total Superficial Area	Forming (part) of Survey No. or Hissa No.	BOUNDARIES				Remarks
North to South	East to West			North	South	East	West	
1	2	3	4	5				6
49.50 Sq.mts	44.00 Sq.mts	1845.00 Sq.mts	S.No. 47/1-A	S.No./ 48/7,8 & 9	Public Road	S.No./ 47/2	S.No. 47/1	NIL
Village: Salvador-do-Mundo Taluka: Bardez								

Remarks:-



1. The applicant has paid conversion fees of Rs. 73800.00/- (Rupees Seventy Three Thousand Eight Hundred Only) & Conversion fine of Rs. 95600/- (Rupees Ninety Five Thousand Six Hundred only) & receipt No. CN29012013796 dated 29/01/2013.
2. The Conversion has been approved by the Town Planner, Town and Country Planning Department Mapusa vide his report No. TPB2/186/SDM/47/1-A/1CP-12/3297 dated 01/11/2012.
3. The development/construction in the plot shall be governed as per rules in force.
4. The conversion Sanad issued should not be treated as a permission to regularize the existing structures already constructed.

In witness whereof the ADDITIONAL COLLECTOR-I District, has hereunto set his hand at the seal of his Office on behalf of the Administrator of Goa, Daman and Diu and Shri Sainath Patekar, Authorized Representative of M/s Avant Housing & Developments Pvt. Ltd. of here also hereunto set his hands this 30th day of January, 2013.


(Sainath Patekar)
Authorized Representative
M/s. Avant Housing & Developments Pvt. Ltd;


(P.K. Velip Kankar)
Additional Collector-I

Signature and Designature of Witnesses



1. Vasudev Samant 
2. Nagesh D. Sarvankar 

Complete address of Witness

1. H.No. 19, Richolim Goa

2. H.No. 44/2 Keri waddo mapusa

We declare that Mr. Sainath Patekar, Authorized Representative, who has signed this Sanad is, to our personal knowledge, the person he/She represents himself to be, and that he/She has affixed his/her signature hereto in our presence.

1. 
2. 

To,

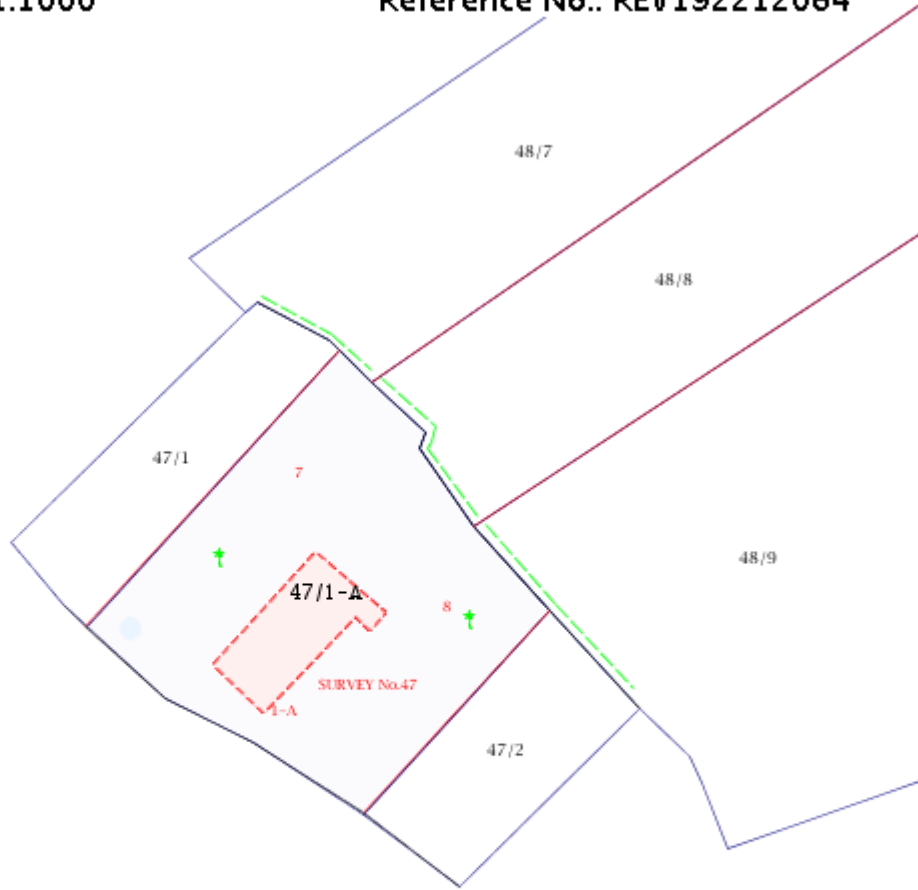
1. The Town Planner, Town and Country Planning Department Mapusa.
2. The Mamlatdar of Bardez Taluka.
3. The Inspector of Survey and Land Records, Mapusa.
4. The Sarpanch, Village Panchayat Salvador-do-Mundo Bardez- Goa



Government of Goa
Directorate of Settlement and Land records
Survey Plan
Bardez Taluka, Salvador-Do-Mundo Village
Survey No.: 47 , Subdivision No.: 1-A

Scale 1:1000

Reference No.: REV192212064



This record is computer generated on 31-03-2022 04:46:29. This record is valid without any signature as per Govt of Goa Notification No. 26/13/2016-RD/8639 dtd 24-Apr-2021. The latest copy of this record can be seen/verified for authenticity on the DSLR website <https://dslr.goa.gov.in/>.

NOTE: PLAN TO BE PRINTED ON A4 SIZE