



OFFICE OF THE ADDITIONAL COLLECTOR-III, NORTH GOA DISTRICT, MAPUSA GOA

No. 4/210 /CNV/AC-III/2023 **1561**
CAD3BAR01-23-22

Dated: - **2 10 4** /2024

Read: Application dated 12/01/2023 received from Mr. Ramakant Ramchandra Tamoskar, R/o. H. No. 245, Heera Smruthi, Halli Wadda, Penha de Franca, Britona, Betim, Bardez Goa u/s 32 of LRC 1968.

SANAD

SCHEDULE-II

(See Rule 7 of the Goa Land Revenue (Conversion of use of land and non-agricultural Assessment) Rules, 1969).

Whereas an application has been made to the Collector of North Goa (Hereinafter referred to as "the Collector" which expression shall include any officer whom the Collector shall appoint to exercise and perform his powers and duties under this grant) under section 32 of the Goa Land Revenue Code, 1968 (hereinafter referred to as "the said code" which expression shall, where the context so admits include the rules and orders thereunder by Mr. Ramakant Ramchandra Tamoskar, R/o. H. No. 245, Heera Smruthi, Halli Wadda, Penha de Franca, Britona, Betim, Bardez Goa being the occupant of the plot registered, under Survey No. 13 Sub Div No. 4-A (Part) Situated at Penha de Franca Village, Bardez Taluka (hereinafter referred to as "the applicant, which expression shall, where the context so admits include his/her heirs, executors, administrators and assigns) for the permission to use the plots of land (hereinafter referred to as the "said plot") described in the Appendix I hereto, forming a part Survey No. 13/4-A (Part) admeasuring 3335 Sq. Mtrs be the same a little more or less for the purpose of Residential with F.A.R. 80.

Now, this is to certify that the permission to use for the said plots is hereby granted, subject to the provisions of the said Code, and rules thereunder, and on the following conditions, namely:-

1. Levelling and clearing of the land - The applicant shall be bound to level and clear the land sufficiently to render suitable for the particular non-agricultural purpose for which the permission is granted, to prevent insanitary conditions.

2. Assessment - The applicant shall pay the non-agricultural assessment when fixed by the Collector under the said Code and rules thereunder with effect from the date of this Sanad.

3. Use - The applicant shall not use the said land and building erected or to be erected thereon for any purpose other than Residential without the previous sanction of the Collector.

4. Liability for rates - The applicant shall pay all taxes, rates and cesses liable on the said land.

5. Penalty clause - (a) If the applicant contravenes any of the foregoing conditions, the Collector may, without prejudice to any other penalty to which the applicant may be liable under the provisions of the said Code, continue the said plot in the occupation of the applicant on payment of such fine and assessment as he may direct.

(b) Notwithstanding anything contained in sub-clause (a) it shall be lawful for the Collector to direct the removal or alteration of any building or structure erected or used contrary to the provisions of this grant within such time as specified in that behalf by the Collector, and on such removal or alteration not being carried out, recover the cost of carrying out the same from the applicants as arrears of land revenue.

6.a) If any information furnished by the applicant for obtaining the Sanad is found to be false at a later stage, the Sanad issued shall be liable to be withdrawn without prejudice to the legal action that may be taken against the applicant.

b.) If any dispute arises with respect to the ownership of the land, than the office of the Additional Collector-III, Bardez shall not be held responsible for the same and the applicant shall be solely held responsible for the same. Further, if any dispute arises with respect to the ownership of the land, the Sanad granted shall stand revoked and the construction/development carried out shall be removed at the cost and risk of the applicant.


c) The necessary road widening set-back is to be maintained before any development in the land

d) Traditional access passing through the plot, if any, shall be maintained.

e) No trees shall be cut except with prior permission of the competent authority.

f) The Competent Authorities /Local Bodies shall verify the ownership documents before issuing the construction license.

7. Code provisions applicable, save as herein provided the grant shall be subject to the provisions of the said Code and rules thereunder.



Length and Breadth		Total Superficial Area	Forming (part of Survey No. or Hissa No.	BOUNDARIES				Remarks
North to South	East to West			North	South	East	West	
1	2	3	4	5				6
228.8 Mts.	15.55 Mts.	3335 Sq. Mts.	Survey No. 13/4-A (PART)	Survey No. 13/5	Survey No. 13/4-A	Survey No. 13/4 Survey No. 13/6	Survey No. 13/3	


Village : Penha de Franca
Taluka : Bardez

Remarks:-

1. The applicant has paid conversion Fees of Rs. 800400/- (Rupees Eight Lakhs Four Hundred Only) vide e-challan No. 202400260327 dated 02/04/2024 and fine for conversion Fees of Rs. 102000/- (Rupees One Lakh Two Thousand Only) vide e-challan No. 202400260396 dated 02/04/2024.
2. As Per Zoning Certificate No. TPBZ/ZON/10994/PDF/TCP-2023/666 dated 01/02/2023 the plot falls in "Partly Settlement Zone admeasuring of area 3335 sq. mtrs. having Permissible FAR 80 and partly private forest.
3. The Dy. Conservator of Forests, North Goa Division, Ponda has given NOC for conversion vide report No. 5/CNV/BAR-511/DCFN/TECH/2023-24/2100 dated 19/02/2024.
4. The Conversion has been recommended by the Mamlatdar of Bardez Taluka vide his report No.MAM/BAR/CI-II/Conv/2023/3756 dated 14/07/2023.
5. This Sanad is issued for conversion of an area for Residential purpose only. The development /Construction in the plot shall be governed as per laws/rules in force.
6. Traditional access, passing through the plot, if any shall be maintained.
7. Mundkarial rights and Mundkarial area should not be disturbed and should be protected if any

In witness whereof the **ADDITIONAL COLLECTOR III OF NORTH GOA** District, has hereunto set his hand and the seal of this Office on behalf of the Governor of Goa and Mr. Ramakant Ramchandra Tamoskar, R/o. H. No. 245, Heera Smruthi, Halli Wadda, Penha de Franca, Britona, Betim, Bardez Goa here also hereunto set his hand on this 02nd day of April, 2024.

Ramkanta
02/04/2024
Mr. Ramakant Ramchandra Tamoskar
Applicant



Rohit Kadam
(Rohit Kadam)
Additional Collector-III
North Goa District
Mapusa -Goa

Signature and Designation of Witnesses

1. ATHINDRA SURENDRA CHARI *Blui*

2. SONAM BALCHANDRA GADHIKAR *R*

Complete address of Witness

1. H.NO. 20/2, BALBOT, BASTOR, MAPUSA GOA

H.NO. 20215, HEER SHIV LODGING AND

2. RESTURANT, KOPARDEMISATARI, VALPOI GOA

We declare that Mr. Ramakant Ramchandra Tamoskar, R/o. H. No. 245, Heera Smruthi, Halli Wadda, Penha de Franca, Britona, Betim, Bardez Goa here who have signed this Sanad is, to our personal knowledge, the person he/She represents themselves to be, and that he/She has affixed his/her signature hereto in our presence.

1. ATHINDRA SURENDRA CHARI *Blui*

2. SONAM BALCHANDRA GADHIKAR *R*

1. The Town Planner, Town and Country Planning Department Mapusa.
2. The Mamlatdar of Bardez Taluka.
- 3 The Inspector of Survey and Land Records, Mapusa - Goa.
4. The Sarpanch, Village Panchayat Penha de Franca Bardez -Goa.





GOVERNMENT OF GOA
Directorate of Settlement and Land Records
Office of Inspector of Survey and Land Records
MAPUSA-GOA


REVISED PLAN



Of the Land bearing Sub. Div. No.4-A (PART) of Survey No.13
Situated at Penha-de-Franca village of Bardez Taluka,
Applied by RAMAKANT R. TAMOSKAR
Conversion of use of land from agricultural into non-agricultural
purpose, vide Case No.CAD3BAR01-23-22/959 dated 30-06-2023
Subsequent Letter No 4/210/CNV/AC-III/2023/350 Dated 04/03/2024
From the Office of the Additional Collector III & North Goa District, Mapusa-Goa.
SCALE : 1:2000

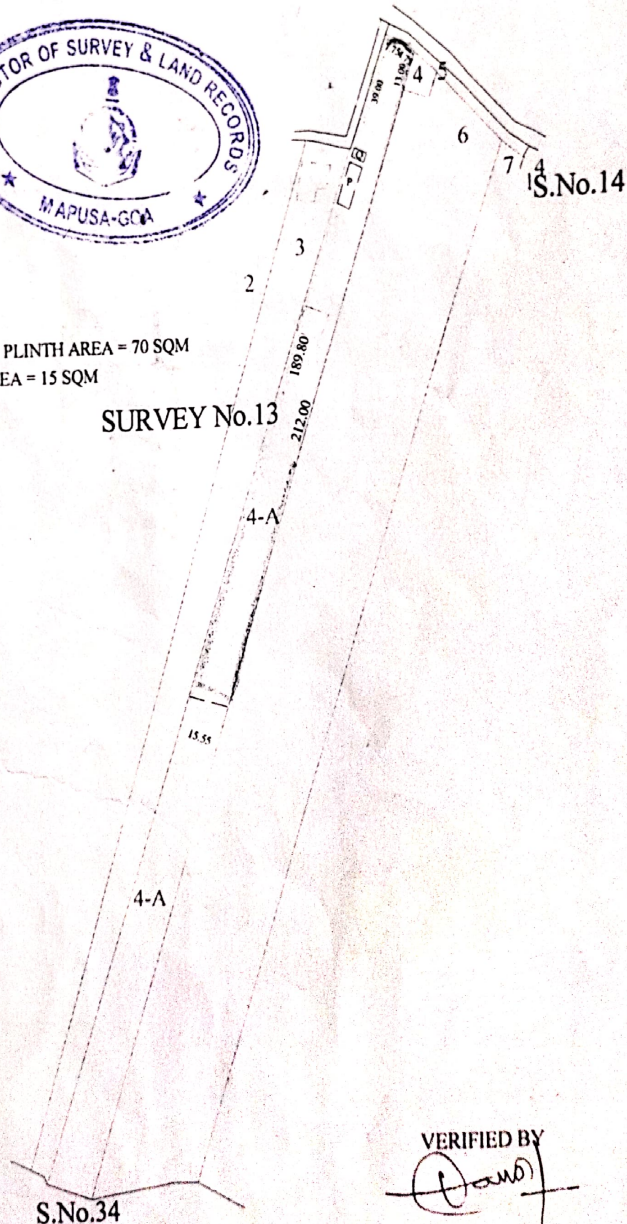
 AREA PROPOSED FOR CONVERSION. 3335 Sq. Mts.


PATRICK H. GONSALVES
Inspector Of Survey And Land Records,
City Survey ,Mapusa.




LEGEND
P- STRUCTURE ADMEASURING PLINTH AREA = 70 SQM
Q- PLINTH ADMEASURING AREA = 15 SQM


SURVEY No.13



PREPARED BY


DATTARAM MANDREKAR
Field Surveyor

VERIFIED BY


PARESH RIVANKAR
Head Surveyor