



**OFFICE OF THE COLLECTOR, SOUTH GOA DISTRICT**

Room No: 449, Fourth Floor,

Matanhy Saldanha Administrative Complex, Margao- Goa.

Phone No: 0832-2794431

Fax No: 0832- 2794402

No: AC-II/SAL/SG/CONV/91/2020/5550

Date: 19/4 /2022



**READ:** Application U/S 32 of LRC, 1968

**S A N A D**

**S C H E D U L E - II**

(See Rule 7 of the Goa, Daman & Diu Land Revenue)

(Conversion of Use of Land non-agricultural Assessment Rules,  
1969)

WHEREAS, an Application has been made to the Collector of South Goa (hereinafter referred to as "the Collector" which expression shall include any Officer whom the Collector shall appoint to exercise and perform his duties and powers under this grant) under Section 32 of the Goa, Daman & Diu Land Revenue Code, 1968 (hereinafter referred to as "the said Code" which expression shall, where the context so admits include the Rules and Orders there under) **M/s Timblo Enterprises r/o. Kadar Manzil, Margao Goa**, being the occupant of the plot registered under **Survey No. 220/10 of Nuvem village of Salcete Taluka**, admeasuring an area **2556.00 sq.mts** (hereinafter referred to as the "applicant" which expression shall, where the context so admits include his heirs, executors, administrators and assigns) for the permission to use the plots of Land (hereinafter referred to as the "said plot") described in the Appendix I hereto, forming Land under Survey No. 220/10 (Part) of Nuvem village of Salcete Taluka - Goa, admeasuring an area **2556.00 sq.mts** be the same a little more or less, for the purpose of **Residential** use only.

AND WHEREAS, The Town Planner, Margao, has submitted report of Survey No. 220/10 of Nuvem village of Salcete Taluka, as per Regional Plan for Goa 2021, the plot in question is located in partly Settlement Zone (S3) having permissible F.A.R. 60 and VP2 Status and partly Paddy field admeasuring an area 4010.00 m<sup>2</sup> vide report no: TPM/Zon-Inf/Nuv/220/10/2021/4243 dated 24/09/2021.

AND WHEREAS, the Mamlatdar of Salcete has submitted report vide no: MAM/SAL/CONV/CI-II/2021/273 dated 26/07/2021, wherein he has stated the

such use will not affect public health, safety and convenience, the market value of the land is about Rs. 6,000/- per sq.mts., there is a access to the site in question, there was no Tenants on the land proposed for conversion, there was no Mundakars on the land proposed for conversion, there was no any tenancy on the proposed land for conversion as on till date, there is no structure in the proposed land, the proposed land for conversion is surveyed under Survey No. 220/10 of Nuvem village of Salcete Taluka and the name of Govt. of Goa and Govt. of Goa. The Executive Engineer WD XIII, WRD, Gogal Margao Goa is recorded in Form I & XIV as co-occupant, it is not coming under C.R.Z. Regularization either 200 mts. or 500 mts. HTL, the proposed conversion may be recommended.

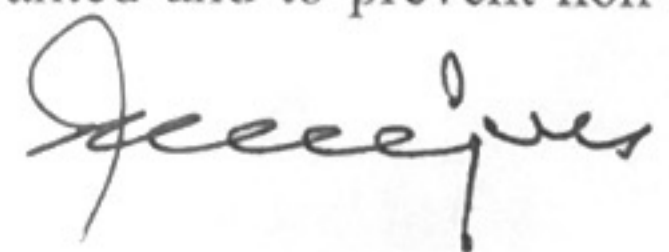
The Asst. Conservator of Forests, Margao Goa has reported that the Survey No. 220/10 of Nuvem village of Salcete Taluka does not falls under the Government Forest Land as identified by the forest Department. The said Survey No. 220/10 of Nuvem village of Salcete Taluka does not falls under the Private Forest Land as identified by the forest Department as per the Sawant and Karapurkar Committee and Araujo Committee. The said conversion does not attract any contravention of Court Orders and the Forest Conservation Act, 1980 is also not applicable. The conversion is recommended vide report No. 5/SGF/CONV/321/2021-22/2720 dated 16/02/2022.

The Inspector of Survey & Land Records, Margao, has submitted the six copies of plan an admeasuring area of 2556.00 sq.mts. of Survey No. 220/10 (Part) of Nuvem village of Salcete Taluka and further informed that the land in question is garden vide letter No. 2/ISLR/CONV/127/2021/102 dated 18/01/2022.

AND WHEREAS, after obtaining NOC/report for proposed conversion of land from the above mentioned authorities, the conversion of land under Survey No. 220/10 of Nuvem village of Salcete Taluka, Goa was approved and applicant has deposited Conversion fees of ₹ 3,83,400/- (Rupees Three Lakhs Eighty Three Thousand Four Hundred only) vide e-challan no. AC-II/37/2022-23 dated 04/04/2022, in the State Bank of India. The applicant has submitted Affidavit cum Indemnity Bond, Executed before Sanjay S. Malkarnekar, Notary Margao, Reg. No. 47/2022 dated 04/04/2022.

NOW THEREFORE, is to certify that the permission to use for the said plot is hereby granted subject to the provisions of the said Code and Rules there under and on the following conditions namely:

1. **Leveling and clearing of the Land**: The Applicant shall be bound to level and clear the Land sufficiently to render suitable for the particular non-agricultural purpose for which the permission is granted and to prevent non-sanitary conditions.



2. **Assessment:** The Applicant shall pay the non-agricultural assessment when fixed by the Collector under the said Code and Rules there under with effect from the date of this Sanad.
3. **Use:** The Applicant shall not use the said land and building erected or to be erected thereon for any purpose other than granted purpose, without the previous sanction of the Collector.
4. **Liability for rates:** The applicant shall pay all taxes, rates and cesses leviable on the said land.



**Penalty Clause:** (a) If the applicant contravenes any of the foregoing conditions the Collector may, without prejudice to any other penalty to which the applicant may be liable under the provisions of the said Code continue the said plot in the occupation of the applicant on payment of such fine and assessment as he may direct.

(b) Notwithstanding anything contained in Sub-Clause (a) it shall be Lawful for the Collector to direct the removal or alteration of any building or structure erected or use contrary to the provisions of this grant within such time as specified in that behalf by the Collector and on such removal or alteration not being carried out and recover the cost of carrying out the same from the Application as an arrears of land revenue.

6. **Code provisions applicable:** Save as herein provided the grant shall be subject to the provisions of the said Code and Rules there under.
7. The Applicant shall comply with the provisions of Town and Country Planning Act in force in Goa. Any violations of these provisions shall be solely at the cost of the Applicant at his own peril.
8. If any person claims ownership right and succeeds in it, the conversion shall stand automatically revoked.
9. Sanad shall not take away Mundcarial/Tenancy rights of any individual, if any, existing in the said property and if the sanad is obtained by suppression of any vital facts, the sanad shall stand cancelled from the date of its issue the Applicant shall also be liable to restore land back to its original use at his own cost.
10. Any further development in the plot shall be strictly as per the rules in force.
11. No hill cutting or filling of low-lying area shall be undertaken without prior permission from the Chief Town Planner under section 17A of TCP Act.
12. This Sanad is issued only for change of use of land and shall not be used for any other purpose like proof of ownership of land etc. the applicant shall not use the Sanad for pursuing any illegal or antinational activities on this converted land.

*Receiver*

13. Traditional access, passing through the plot, if any shall be maintained.
14. The Applicant should obtain prior permission for cutting of trees in the said plot from the Forest Department, if required.
15. If Sanad is obtained by suppression of any vital information, it shall be revoked any time after knowledge of such fact from date of issue.
16. N.O.C from the concern authority shall be obtained before the commencement of any secondary development work in the said land.
17. Adequate arrangement shall be made so as not to affect the drainage portion in the area and flow of natural water.
18. Low lying land, water bodies be protected and should not be harmed due to any activity.
19. If this Sanad is inconsistent with any law in force in the state of Goa or any decision of Hon'ble Supreme Court or Hon'ble High Court of Bombay, this Sanad shall be ineffective to extent of such inconsistency.
20. In case inadvertently if there is any mistake in calculating the fees for conversion payable or there is revision of fees after issuance of e-challan then the applicant hereby undertakes to pay the difference along with simple interest of 12% per annum calculated from the date of issuance of original Challan till the date of payment thereof. The failure or refusal on part of the applicant or successor interest thereof in affecting the payment shall give the liberty to the undersigned to revoke the said Sanad and/or recover the balance as arrears of land Revenue from Applicants.
21. In case of violation of any of the conditions or in case any N.O.C. etc. issued by any Department for effecting conversion is withdrawn, revoked or otherwise the conversion Sanad shall also stand cancelled from such date of withdrawal, revocation or otherwise.
22. In future if any dispute arises regarding the ownership, title, etc, than the applicant shall be solely responsible and the Collector or any other authorized officer on his behalf shall be at liberty to revoke the Conversion Sanad granted without giving any notice/reasons.



#### Appendix-I

Length & Breath		Total Superficial Area	Forming (part of) Survey No Hissa No.	BOUNDARIES
North to South	East to West			
24.90 mts	106.80 mts	2556.00 Sq.mts	Survey No. 220/10 (part) of Nuvem village of Salcete Taluka	North: Survey No. 220/9 South: Survey No. 223/1 East: Survey No. 220/10 West: Survey No. 220/10
Conversion is Sanctioned for Residential purpose with (S-3) having permissible F.A.R 60 based reports/NOC referred at page no: 1 & 2 in this sanad.				

*Specifies*

In witness whereof the Additional Collector - II of South Goa District, Margao, has hereunto set his hand and sent seal of his Office on behalf of the Government of Goa and the Applicant M/s Timblo Enterprises r/o. Kadar Manzil, Margao Goa, hereunto set his hand on this 19<sup>th</sup> day of April 2022.

*[Handwritten signature]*

M/s Timblo Enterprises (applicant)

Signature and names of the witnesses:

1. Nitin V. Sawant *[Handwritten signature]*
2. Pooja C. Gontkar *[Handwritten signature]*



*[Handwritten signature]*  
(Sanjit Rodrigues, IAS)  
Additional Collector - II  
South Goa District,  
Margao- Goa

We declare that M/s **Timblo Enterprises**, who has signed this sanad is, to our personal knowledge, the person he represents himself to be, and that he has affixed his signature here to in our presence.

1. Nitin V. Sawant *[Handwritten signature]*
2. Pooja C. Gontkar *[Handwritten signature]*


Copy to:

1. The Mamlatdar of Salcete-Goa.
2. The Inspector of Survey and Land Records, Margao Goa.
3. The Town and Country Planning Dept. Margao Goa.
4. The Dy. Conservator of Forest, Margao Goa.

GOVERNMENT OF GOA  
OFFICE OF THE SUPERINTENDENT OF SURVEY & LAND RECORDS  
MARGAO- GOA

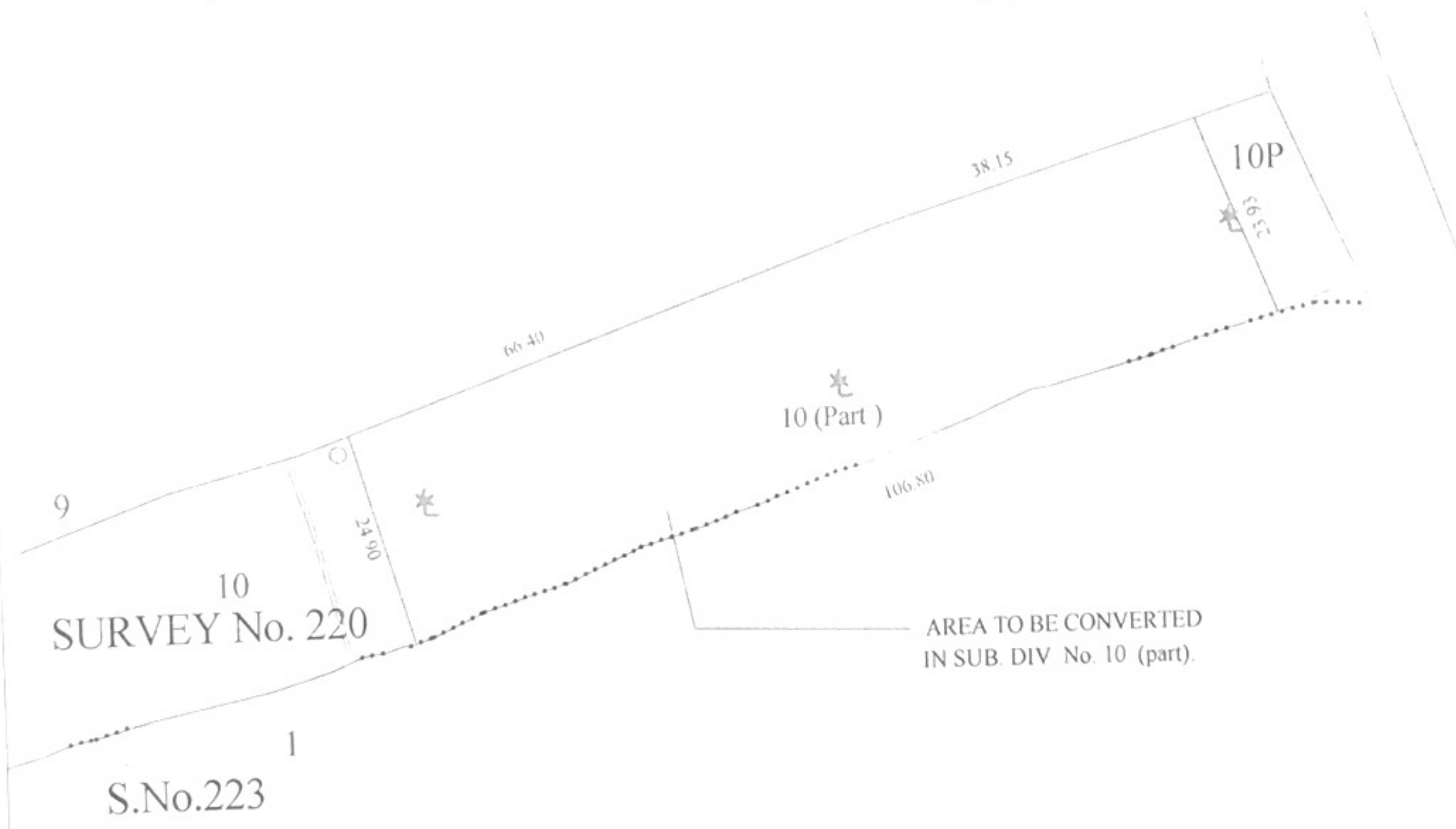

PLAN


OF THE PROPERTY BEARING SURVEY No. 220/10 SITUATED AT NUVEM VILLAGE OF SALCETE TALUKA APPLIED FOR CONVERSION OF USE OF LAND FROM AGRICULTURAL INTO NON AGRICULTURE PURPOSE BY M/S TIMBLO ENTERPRISES VIDE ORDER NO. AC-II/SAL/SG/CONV/91/2020/15479 DATED 24/12/2021 ISSUED BY ADD. COLLECTOR-II, SOUTH GOA DISTRICT, MARGAO -GOA.



SCALE : 1:1000

□ AREA TO BE CONVERTED S.No. 220/10 ( Part ) :- 2556.00 SQ. MTS.



  
SAISH DESSAI (F.S.)  
PREPARED BY

  
PRITHI BONDBAGKAR (H.S)(H.S.)  
VERIFIED BY

SURVEYED ON: 05/01/2022

File No.: 2/ISLR/CONV/127/2021

permissible F.A.R. 60 and VP2 Status and partly Paddy field admeasuring an area 4010.00 m<sup>2</sup> vide report no: TPM/Zon-Inf/Nuv/220/10/2021/4243 dated 24/09/2021.

AND WHEREAS, the Mamlatdar of Salcete has submitted report vide no: MAM/SAL/CONV/CI-II/2021/273 dated 26/07/2021, wherein he has stated the



**OFFICE OF THE COLLECTOR, SOUTH GOA DISTRICT**

Room No: 449, Fourth Floor,

Matanhy Saldanha Administrative Complex, Margao- Goa.

Phone No: 0832-2794431

Fax No: 0832-2794402

No: CCSAL10-23-202/359

Date: 12/12/2023



**READ:** Application U/S 32 of LRC, 1968

**S A N A D**

**S C H E D U L E - II**

[(See Rule 7 of the Goa Land Revenue)(Conversion of Use of Land and non-agricultural Assessment Rules, 1969)]

WHEREAS, an Application has been made to the Collector of South Goa (hereinafter referred to as "the Collector" which expression shall include any Officer whom the Collector shall appoint to exercise and perform his duties and powers under this grant) under Section 32 of the Goa Land Revenue Code, 1968 (hereinafter referred to as "the said Code" which expression shall, where the context so admits include the Rules and Orders there under) **Mohammed Hanif r/o Belson, Apartment, Aquem, Margao Salcete Goa**, being the occupant of the plot registered under **Survey No. 220/9 (Part) of Nuvem village of Salcete Taluka**, admeasuring an area **1215.00 sq.mts** (hereinafter referred to as the "applicant" which expression shall, where the context so admits include his heirs, executors, administrators and assigns) for the permission to use the plots of Land (hereinafter referred to as the "said plot") described in the Appendix I hereto, forming Land under **Survey No. 220/9 (Part) of Nuvem village of Salcete Taluka - Goa**, admeasuring an area **1215.00 sq.mts** be the same a little more or less, for the purpose of **Residential** use only.

AND WHEREAS, The Dy. Town Planner, Margao, has submitted report of Survey No. 220/9 of Nuvem village of Salcete Taluka, as per Regional Plan for Margao, the plot in question is located in the Settlement Zone (S3) having permissible F.A.R. 60 and recommended the conversion of Land for Residential purpose admeasuring an area 1215.00 m2 vide report NO. TPM/320/NUV/220/9/2023 dated 23/11/2023.

AND WHEREAS, the Mamlatdar of Salcete has submitted report vide no:

MAM/SAL/CONV/CI-I/10-202/2023 dated 13/11/2023, wherein he has stated the such use will not affect public health, safety and convenience, the market value of the land is about Rs. 12,000/- per sq.mts., there is a access to the site in question, there was no Tenants on the land proposed for conversion, there was no Mundakars on the land proposed for conversion, there was no any tenancy on the proposed land for conversion as on till date, there is no structure in the proposed land, the proposed land for conversion is surveyed under Survey No. 220/9 of Nuvem village of Salcete Taluka, it is not coming under C.R.Z. Regularization either 200 mts. or 500 mts. HTL, the proposed conversion may be recommended.

AND WHEREAS, the Dy. Conservator of Forests, Margao Goa has submitted the report vide letter No. 5/SGF/CONV/716/2023-24 dated 05/12/2023 stating that the said Survey No. 220/9 of Nuvem village of Salcete Taluka does not falls under the Government Forest Land as identified by the Forest Department. The Survey No. 220/9 of Nuvem village of Salcete Taluka does not falls under the private forest land as identified by the forest department as per the Sawant Karapurkar Committee and Araujo Committee. The said conversion does not attract any contravention of Court Orders and the Forest Conservation Act, 1980 is not applicable. The Conversion is recommended.

The Inspector of Survey & Land Records, Margao, has submitted the six copies of plan an admeasuring area of 1215.00 sq.mts. of Survey No. 220/9 (Part) of Nuvem village of Salcete Taluka, **further informed that the land in question is rice** vide letter No. 2/ISLR/CONV/257/23/2336 dated 09/11/2023.

AND WHEREAS, after obtaining NOC/report for proposed conversion of land from the above mentioned authorities, the conversion of land under Survey No. 220/9 (Part) of Nuvem village of Salcete Taluka, Goa was approved and applicant has deposited Conversion fees of Rs. 1,37,295/- (Rupees One Lakh Thirty Seven Thousand Two Hundred Ninety Five only) vide e-challan no. COLL/97/2023-24 dated 08/12/2023, in the State Bank of India.


NOW THEREFORE, it is to certify that the permission to use for the said plot is hereby granted subject to the provisions of the said Code and Rules there under and on the following conditions namely:

1. **Leveling and clearing of the Land:** The Applicant shall be bound to level and clear the Land sufficiently to render suitable for the particular non-agricultural purpose for which the permission is granted and to prevent non-sanitary conditions.

2. **Assessment:** The Applicant shall pay the non-agricultural assessment when fixed by the Collector under the said Code and Rules there under with effect from the date of this Sanad.
3. **Use:** The Applicant shall not use the said land and building erected or to be erected thereon for any purpose other than granted purpose, without the previous sanction of the Collector.
4. **Liability for rates:** The applicant shall pay all taxes, rates and cesses leviable on the said land.
5. **Penalty Clause:** (a) If the applicant contravenes any of the foregoing conditions the Collector may, without prejudice to any other penalty to which the applicant may be liable under the provisions of the said Code continue the said plot in the occupation of the applicant on payment of such fine and assessment as he may direct.

(b) Notwithstanding anything contained in Sub-Clause (a) it shall be Lawful for the Collector to direct the removal or alteration of any building or structure erected or use contrary to the provisions of this grant within such time as specified in that behalf by the Collector and on such removal or alteration not being carried out and recover the cost of carrying out the same from the Application as an arrears of land revenue.

6. **Code provisions applicable:** Save as herein provided the grant shall be subject to the provisions of the said Code and Rules there under.
7. The Applicant shall comply with the provisions of Town and Country Planning Act in force in Goa. Any violations of these provisions shall be solely at the cost of the Applicant at his own peril.
8. If any person claims ownership right and succeeds in it, the conversion shall stand automatically revoked.
9. Sanad shall not take away Mundcarial/Tenancy rights of any individual, if any, existing in the said property and if the sanad is obtained by suppression of any vital facts, the sanad shall stand cancelled from the date of its issue the Applicant shall also be liable to restore land back to its original use at his own cost.
10. Any further development in the plot shall be strictly as per the rules in force.
11. No hill cutting or filling of low-lying area shall be undertaken without prior permission from the Chief Town Planner under section 17A of TCP Act.
12. This Sanad is issued only for change of use of land and shall not be used for any other purpose like proof of ownership of land etc. the applicant shall not use the Sanad for pursuing any illegal or antinational activities on this converted land.
13. Traditional access, passing through the plot, if any shall be maintained.



14. The Applicant should obtain prior permission for cutting of trees in the said plot from the Forest Department, if required.
15. If Sanad is obtained by suppression of any vital information, it shall be revoked any time after knowledge of such fact from date of issue.
16. N.O.C from the concern authority shall be obtained before the commencement of any secondary development work in the said land.
17. Adequate arrangement shall be made so as not to affect the drainage portion in the area and flow of natural water.
18. Low lying land, water bodies be protected and should not be harmed due to any activity.
19. If this Sanad is inconsistent with any law in force in the state of Goa or any decision of Hon'ble Supreme Court or Hon'ble High Court of Bombay, this Sanad shall be ineffective to extent of such inconsistency.
20. In case inadvertently if there is any mistake in calculating the fees for conversion payable or there is revision of fees after issuance of e-challan then the applicant hereby undertakes to pay the difference along with simple interest of 12% per annum calculated from the date of issuance of original Challan till the date of payment thereof. The failure or refusal on part of the applicant or successor interest thereof in affecting the payment shall give the liberty to the undersign to revoke the said Sanad and/or recover the balance as arrears of land Revenue from Applicants.
21. In case of violation of any of the conditions or in case any N.O.C. etc. issued by any Department for effecting conversion is withdrawn, revoked or otherwise the conversion Sanad shall also stand cancelled from such date of withdrawal, revocation or otherwise.
22. In future if any dispute arises regarding the ownership, title, etc, than the applicant shall be solely responsible and the Collector or any other authorized officer on his behalf shall be at liberty to revoke the Conversion Sanad granted without giving any notice/reasons.

#### Appendix-I

Length & Breath		Total Superficial Area	Forming (part of) Survey No Hissa No.	BOUNDARIES
North to South	East to West			
43.41 mts	32.79 mts	1215.00 Sq.mts	Survey No. 220/9 (Part) of Nuvem village of Salcete Taluka	North: Survey No. 220/8 South: Survey No. 220/10 East: Survey No. 220/9 West: Survey No. 220/9
Conversion is Sanctioned for Residential purpose with (S-3) having permissible F.A.R 60 based reports/NOC referred at page no: 1 & 2 in this sanad.				

In witness whereof the Collector of South Goa District, Margao, has hereunto set his hand and sent seal of his Office on behalf of the Government of Goa and the Applicant **Mohammed Hanif** r/o **Belson Apartment, Aquem, Margao Salcete Goa**, hereunto set his hand on this 12<sup>m</sup> day of December 2023.




**Mohammed Hanif (applicant)**

Signature and names of the witnesses:

1. Kamatshi Bandoelka Bandoel
2. NITIN U. SAWANT



  
(A. Asvin Chandru, IAS)  
Collector  
South Goa District,  
Margao- Goa

We declare that **Mohammed Hanif**, who has signed this sanad is, to our personal knowledge, the person he represents himself to be, and that he has affixed his signature here to in our presence.

1. Kamatshi Bandoelka Bandoel
2. NITIN U. SAWANT

Copy to:

1. The Mamlatdar of Salcete-Goa.
2. The Inspector of Survey and Land Records, Margao Goa.

GOVERNMENT OF GOA  
DIRECTORATE OF SETTLEMENT & LAND RECORDS  
PANAJI - GOA

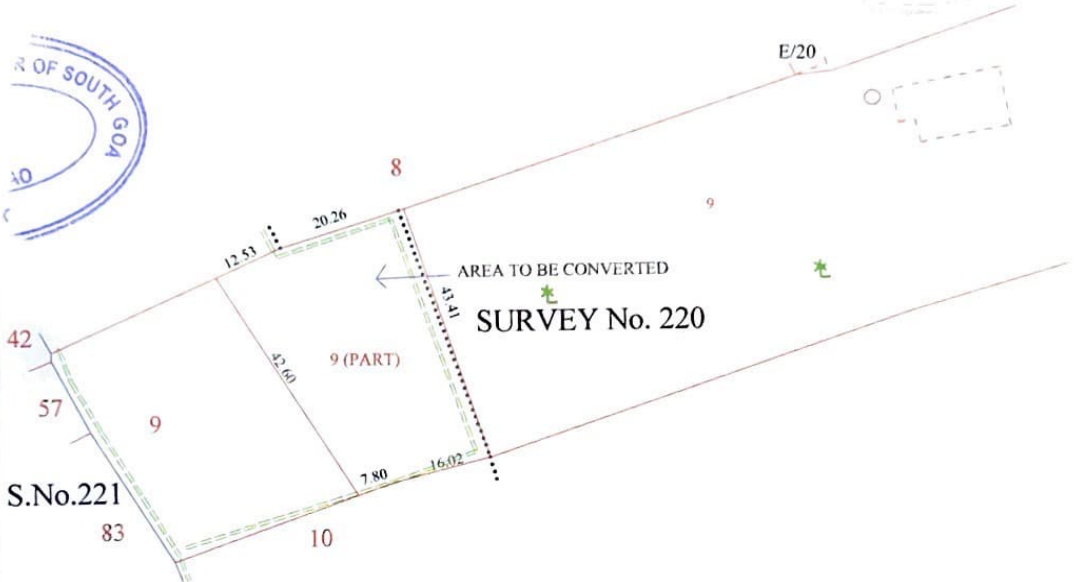

PLAN


OF THE PROPERTY BEARING SURVEY No 220/9 SITUATED AT NUVEM VILLAGE  
OF SALCETE TALUKA APPLIED FOR CONVERSION OF USE OF LAND FROM  
AGRICULTURAL INTO NON AGRICULTURE PURPOSE BY MOHAMMED HANIF  
VIDE ORDER NO. CCSAL10-23-202 DATED 1-11-23. BY COLLECTOR  
MARGAO GOA.



SCALE : 1:1000

 AREA TO BE CONVERTED 220/9(PART) = 1215.00 SQ. MTS.



  
DIVYA KERKAR (F.S.)  
PREPARED BY

  
F. M. PINTO (H.S.)  
VERIFIED BY

SURVEYED ON: 8-11-2023

File No.: 2/ISLR/247/23

Application under Section 32  
Read: Sub-Section (C) of Goa Land  
Revenue Code, 1968.

No. LRC/CONV/202/85  
Government of Goa, Daman and Diu  
OFFICE OF THE S. D. O.  
Sub-Div. Margao  
Dated: 11/4/88

SANAD  
SCHEDULE - II

[ See Rule 7 of the Goa, Daman and Diu Land Revenue (Conversion of use of land and non-agricultural Assessment) Rules, 1969 ]

Whereas an application has been made to the Collector of Goa (hereinafter referred to as "the Collector" which expression shall include any Officer whom the Collector shall appoint to exercise and perform his powers and duties under this grant) under Section 32 of the Goa, Daman and Diu Land Revenue Code, 1968 ( hereinafter referred to as "the said Code" which expression shall, where the context so admits include the rules and orders thereunder ) by Shri/Smt María Adelaide

Peira R/o Madel-peguero - Margao - Goa.  
being the occupant of the plot registered under \_\_\_\_\_ know as

\_\_\_\_\_ situated at NUVEM registered  
under No. Survey No. 220/9 ( hereinafter referred to as "the applicant" which  
expression shall, where the context so admits include his/her heirs, executors, administrators and  
assigns) for the permission to use the plots of land ( hereinafter referred to as the said plot  
described in the Appendix I hereto, forming a part of Survey No. 220 Sub-

Div No. 9 of Village Nuvem - Saleti Taluka.  
admeasuring 2505 square metres be the same a little more or less for the  
purpose of Residential use only.

Now, this is to certify that the permission to use for the said plots is hereby granted, subject to the provisions of the said Code, and rules thereunder and on the following conditions, namely:

1. Levelling and clearing of the land - The applicant shall be bound to level and clear the land sufficiently to render suitable for the particular non-agricultural purpose for which the permission is granted to prevent insanitary conditions.
2. Assessment - The applicant shall pay the non-agricultural assessment when fixed by the Collector under the said Code and rules thereunder with effect from the date of this sanad.
3. Use - The applicant shall not use the said land and building erected or to be erected thereon for any purpose other than residential ~~Industrial and other non-agricultural~~ purpose, without the previous sanction of the Collector
4. Building time limit - The applicant shall within one year from the date hereof, commence on the said plot construction of building of a substantial and permanent description, failing which unless the said period is extended by the Collector from time to time, the permission granted shall be deemed to have lapsed.
5. Liability for rates - The applicant shall pay all taxes, rates and cesses leviable on the said land.
6. Penalty clause - (a) if the applicant contravenes any of the foregoing conditions the Collector may, without prejudice to any other penalty to which the applicant may be liable under the provisions of the said Code continue the said plot in the occupation of the applicant on payment of such fine and assessment as he may direct.  
(b) Notwithstanding anything contained in sub-clause (a) it shall be lawful for the Collector to direct the removal or alteration of any building or structure erected or use contrary to the provisions of this grant within such time as specified in that behalf by the Collector, and on such removal or alteration not being carried out and recover the cost of carrying out the same from the applicant as an arrears of land revenue.