



OFFICE OF THE ADDITIONAL COLLECTOR-III, NORTH GOA DISTRICT,
MAPUSA - GOA.

No. 4/336/CNV/AC-III/2018/465

Dated : - 08/04/2021.

Read: Application dated 25/09/2018 received from M/s Mapusa Goa Enterprises r/o. 417, Maker Chambers V Nariyan Point, Mumbai received u/s 32 of LRC 1968.

SANAD
SCHEDULE-II

(See Rule 7 of the Goa Land Revenue (Conversion of use of land and non-agricultural Assessment) Rules, 1969).

Whereas an application has been made to the Collector of North Goa (Hereinafter referred to as "the Collector" which expression shall include any officer whom the Collector shall appoint to exercise and perform his powers and duties under this grant) under section 32 of the Goa Land Revenue Code, 1968 (hereinafter referred to as 'the said code which expression shall, where the context so admits include the rules and orders there under by M/s Mapusa Goa Enterprises r/o. 417, Maker Chambers V Nariyan Point Mumbai, being the occupant of the plot registered under P.T.Sheet No 10 Chalta No 21-D-1, & 21-D-2 situated at Cunchelim (Mapusa) City in Bardez Taluka (hereinafter referred to as "the applicant, which expression shall, where the context so admits include his/her heirs, executors, administrators and assigns) for the permission to use the plots of land (hereinafter referred to as the "said plot") described in the Appendix I hereto, forming a part under P.T.Sheet No 10 Chalta No 21-D-1 & 21-D-2 admeasuring 6468 Sq. mtrs be the same a little more or less for the purpose of Residential with 80 F.A. R.

Now, this is to certify that the permission to use for the said plots is hereby granted, subject to the provisions of the said Code, and rules thereunder, and on the following conditions, namely :-

1. Levelling and clearing of the land-The applicant shall be bound to level and clear the land sufficiently to render suitable for the particular non-agricultural purpose for which the permission is granted, to prevent insanitary conditions.

2. Assessment - The applicant shall pay the non-agricultural assessment when fixed by the Collector under the said Code and rules thereunder with effect from the date of this Sanad.

3. Use - The applicant shall not use the said land and building erected or to be erected thereon for any purpose other than Residential without the previous sanction of the Collector.

4. Liability for rates - The applicant shall pay all taxes, rates and cesses liable on the said land.

5. Penalty clause - (a) If the applicant contravenes any of the foregoing conditions, the Collector may, without prejudice to any other penalty to which the applicant may be liable under the provisions of the said Code, continue the said plot in the occupation of the applicant on payment of such fine and assessment as he may direct.

(b) Notwithstanding anything contained in sub-clause (a) it shall be lawful for the Collector to direct the removal or alteration of any building or structure erected or used contrary to the provisions of this grant within such time as specified in that behalf by the Collector, and on such removal or alteration not being carried out, recover the cost of carrying out the same from the applicants as arrears of land revenue.

6. a) If any information furnished by the applicant for obtaining the Sanad is found to be false at a later stage, the Sanad issued shall be liable to be withdrawn without prejudice to the legal action that may be taken against the applicant.


b) If any dispute arises with respect to the ownership of the land, the Sanad granted shall stand revoked and the construction/development carried out shall be at the cost and risk of the applicant.

c) The necessary road widening set-back is to be maintained before any development in the land

d) Traditional access passing through the plot, if any, shall be maintained.

e) No trees shall be cut except with prior permission of the competent authority.

7. Code provisions applicable - Save as herein provided the grant shall be subject to the provisions of the said Code and rules there under.



....2...
APPENDIX - I

Length and Breadth		Total Superficial Area	Forming (part of Survey No. or Hissa No.	BOUNDARIES				Remarks
North to South	East to West			North	South	East	West	
1	2	3	4	5				6
P.T.Sheet No /Chalta no 10/21-D-1								
110.25 mts	87.70 mts	5916 Sq.mts	P.T.S. No 10 Chalta No 21-D-1	P.T.S. No 10 Chalta No 21, 21-E, 21-E-3	P.T.S. No 11 S.No./SUB DIV NO. 78/3	P.T.S. No 10 Chalta No 21,21-D-2, 21-C	P.T.S. No 10 Chalta No 21,-E, 21-E-2, 21-E-3	NIL
P.T.S.No /CHALTA No 10/21-D-2								
69.45 mts	8.00 mts	552	P.T.S. No 10 Chalta No 21-D-2	ROAD	P.T.S. No 10 Chalta No 21, 21-D-1.	P.T.S. No 10 Chalta No 21-D	P.T.S. No 10 Chalta No 21,-E, 21-D-1	NIL
Total area proposed for conversion (5916 + 552) = 6468 Sq. Mts								

Village : CUNCHELM (MAPUSA) CITY

Taluka : BARDEZ

Remarks:-

- The applicant has paid conversion fees of Rs.15,52,320/- (Rupees Fifteen Lakhs Fifty two Thousands Three Hundred Twenty Only) vide e-challan No.202100328661 dated 30/03/2021.
- The Conversion has been recommended by the Town Planner, Town and Country Planning Department, Mapusa vide his report No. TPB/4851/MAP/TCP-19/1275 dated 20/02/2019 with conditions which shall be binding on applicant.
- The Dy. Conservator of Forests, North Goa Division, Ponda has given NOC for conversion vide report No. 5/CNV/BAR-719/DCFN/TECH/2018-19/822/1469 dated 08/12/2020.
- The Conversion has been recommended by the Mamlatdar of Bardez Taluka vide his report No.MAM/BAR/CI-1/Conv/2017/4213 dated 23/10/2018.
- This Sanad is issued for conversion of an area for Residential purpose only. The development/construction in the plot shall be governed as per laws/rules in force.
- Traditional access, passing through the plot, if any shall be maintained.
- Mundkarial rights and Mundkarial area should not be disturbed and should be protected if any.

In witness whereof the **ADDITIONAL COLLECTOR III OF NORTH GOA** District, has hereunto set his hand and the seal of this Office on behalf of the Governor of Goa M/s Mapusa Goa Enterprises r/o. 417, Maker Chambers V Nariyan Point Mumbai here also hereunto set his/ her hand on this 8th day of April, 2021.

Mr. Anirudh Garg

Mr. Anirudh Garg
POA holder & Partners for
M/s Mapusa Goa Enterprises
Applicant

(Mahadev J. Araundekar)
Additional Collector III
North Goa District,
Mapusa-Goa

Name and Signature of Witnesses

- Aparna Naik*
- Santosh A Chodankar*

Complete address of Witnesses

- Dhaktim Bhat, Mauder, Tiswadi*
- Aldona Border Goa*

We declare that Mr. Anirudh Garg POA holder & Partners for M/s Mapusa Goa Enterprises r/o. 417, Maker Chambers V Nariyan Point Mumbai who has signed this Sanad is, to our personal knowledge, the person he/She represents themselves to be, and that he/She has affixed his/her signature hereto in our presence.

- Aparna Naik*
- Santosh A Chodankar*

To,

- The Town Planner, Town and Country Planning Department Mapusa-Goa
- The Mamlatdar of Bardez Taluka.
- The Inspector of Survey and Land Records, Mapusa - Goa
- The Chief Officer Mapusa, Municipal Council Mapusa Goa .



GOVERNMENT OF GOA
Directorate of Settlement and Land Records
Inspector of surveys & land records.
MAPUSA - GOA

PLAN

OF THE LAND BEARING CHALTA No. 21-D-1, 21-D-2 OF P.T.S. No. 10 SITUATED AT CUNCHELM VILLAGE OF BARDEZ TALUKA APPLIED BY M/s. MAPUSA GOA ENTERPRISES CONVERSION OF USE OF LAND FROM AGRICULTURAL INTO NON AGRICULTURAL PURPOSE, VIDE CASE NO.4/336/CNV/AC-III/2018/236 DATED 08-02-2021 FROM THE OFFICE OF ADDITIONAL COLLECTOR-III, MAPUSA GOA.



SCALE : 1:1000

-  AREA APPLIED FOR CONVERSION. 5916 Sq. Mts. (OF CHALTA 21-D-1)
-  AREA APPLIED FOR CONVERSION. 552 Sq. Mts. (OF CHALTA 21-D-2)

TOTAL AREA APPLIED FOR CONVERSION. 6468 Sq. Mts.



Rajesh
RAJESH R. PALKUCHELKAR
Inspector of Surveys And Land Records
City Survey, Mapusa



PREPARED BY 3 S.No.78/11

Vivek
05/03/2021
VIVEK BUDE
Field Surveyor

Vivek
08-02-21
ADDITIONAL COLLECTOR.
North Goa District,
Mapusa - Goa

VERIFIED BY:
Yogesh
YOGESH MASHELKAR
Head Surveyor

SURVEYED ON: 25/02/2021

FILE NO: 10/CNV/CITY/MAP/2021