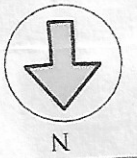


128/c



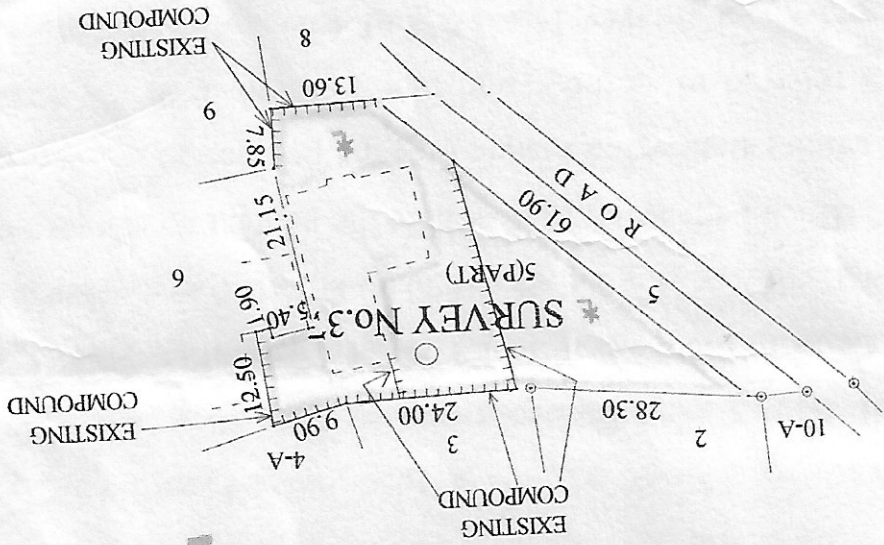

GOVERNMENT OF GOA
Directorate of Settlement and Land Records
Office of Inspector of Surveys and Land Records
VASCO-GOA



PLAN
SHOWING THE LAND BEARING SURVEY NO. 37/5(PART) SITUATED AT
CANSULIM VILLAGE OF MORMUGAO TALUKA APPLIED BY SHRI
IGNATIUS ANTHONY JOSEPH BARRETO PEREIRA ALIAS IGNATIUS
TONY PEREIRA FOR CONVERSION OF LAND FROM AGRICULTURAL
PURPOSE INTO NON-AGRICULTURAL PURPOSE VIDE ORDER No.
AC-I/MOR/SG/CONV/18/2014/4009 DATED 23/04/2015 FROM O/o. ADDITIONAL
COLLECTOR-I, SOUTH GOA DISTRICT, MARGAO - GOA

SCALE: 1:1000

AREA PROPOSED FOR CONVERSION 1090.00 SQ.MTRS



PREPARED BY:-

SHRI RAJESH K. BHOMKAR (F.S.)

VERIFIED BY:-

SHRI SAGAR NAVEILKAR (H.S.)