



OFFICE OF THE ADDITIONAL COLLECTOR-III, NORTH GOA DISTRICT,  
MAPUSA - GOA.

No. 4/94/CNV/AC-III/2020/1075

Date : -24/11/2020

Read: Application dated 11/02/2020 received from Mrs. Bernadeta Maria Liberata De Souza alias Bernadette De Souza alias Bernadette M. De Souza r/o. Sai Disha, St. Anns Colony, Tivim, Bardez-Goa received u/s 32 of LRC 1968.

SANAD

SCHEDULE-II

(See Rule 7 of the Goa Land Revenue (Conversion of use of land and non-agricultural Assessment) Rules, 1969).

Whereas an application has been made to the Collector of North Goa (Hereinafter referred to as "the Collector" which expression shall include any officer whom the Collector shall appoint to exercise and perform his powers and duties under this grant) under section 32 of the Goa Land Revenue Code, 1968 (hereinafter referred to as "the said code" which expression shall, where the context so admits include the rules and orders there under by Mrs. Bernadeta Maria Liberata De Souza alias Bernadette De Souza alias Bernadette M. De Souza r/o. Sai Disha, St. Anns Colony, Tivim, Bardez-Goa, being the occupant of the plot registered under Survey No. 177/3 situated at Tivim Bardez Taluka (hereinafter referred to as "the applicant, which expression shall, where the context so admits include his/her heirs, executors, administrators and assigns) for the permission to use the plots of land (hereinafter referred to as the "said plot") described in the Appendix I hereto, forming a part under Survey No. 177/3 admeasuring 1500 Sq. mtrs be the same a little more or less for the purpose of Residential with 80 F.A. R.

Now, this is to certify that the permission to use for the said plots is hereby granted, subject to the provisions of the said Code, and rules thereunder, and on the following conditions, namely :-

**1. Levelling and clearing of the land** - The applicant shall be bound to level and clear the land sufficiently to render suitable for the particular non-agricultural purpose for which the permission is granted, to prevent insanitary conditions.

**2. Assessment** - The applicant shall pay the non-agricultural assessment when fixed by the Collector under the said Code and rules thereunder with effect from the date of this Sanad.

**3. Use** - The applicant shall not use the said land and building erected or to be erected thereon for any purpose other than Residential without the previous sanction of the Collector.

**4. Liability for rates** - The applicant shall pay all taxes, rates and cesses liable on the said land.

**5. Penalty clause** - (a) If the applicant contravenes any of the foregoing conditions, the Collector may, without prejudice to any other penalty to which the applicant may be liable under the provisions of the said Code, continue the said plot in the occupation of the applicant on payment of such fine and assessment as he may direct.

(b) Notwithstanding anything contained in sub-clause (a) it shall be lawful for the Collector to direct the removal or alteration of any building or structure erected or used contrary to the provisions of this grant within such time as specified in that behalf by the Collector, and on such removal or alteration not being carried out, recover the cost of carrying out the same from the applicants as arrears of land revenue.

**6. a)** If any information furnished by the applicant for obtaining the Sanad is found to be false at a later stage, the Sanad issued shall be liable to be withdrawn without prejudice to the legal action that may be taken against the applicant.

**b)** If any dispute arises with respect to the ownership of the land, the Sanad granted shall stand revoked and the construction/development carried out shall be at the cost and risk of the applicant.


**c)** The necessary road widening set-back is to be maintained before any development in the land

**d)** Traditional access passing through the plot, if any, shall be maintained.

**e)** No trees shall be cut except with prior permission of the competent authority.

**7. Code provisions applicable** - Save as herein provided the grant shall be subject to the provisions of the said Code and rules there under.

Sp  
11/12/2020  
Office of Senior Town Planner  
Town & Country Planning Dept.  
Govt. of Goa  
Mapusa - Goa



Cont..2/

...2...  
APPENDIX - I

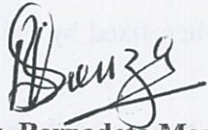
Length and Breadth		Total Superficial Area	Forming (part of Survey No. or Hissa No.	BOUNDARIES				Remark
North to South	East to West			North	South	East	West	
1	2	3	4	5				6
23.90 mts	82.25 mts	1500 Sq.mts	Survey No. 177 Sub Div No.3-(Part)	Survey No. 177 Sub Div No.1	Survey No. 177 Sub Div No. 4 & 5	Survey No.177 Sub Div No15 &16	ROAD	NIL


Village :Tivim  
Taluka : Bardez

**Remarks:-**


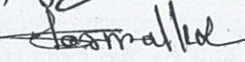
1. The applicant has paid conversion fees of Rs.2,02,500/- (Rupees Two Lakhs Two Thousands Five Hundred Only) vide e-challan No.202000959045 dated 19/11/2020.& paid conversion fine of Rs.2,700/- (Rupees Two Thousands Seven Hundred Only) vide e-challan No.202000959156 dated 19/11/2020
2. The Conversion has been recommended by the Town Planner, Town and Country Planning Department, Mapusa vide his report No. TPB/5942/TIV/TCP-2020/3168 dated 20/08/2020 with conditions which shall be binding on applicant.
3. The Dy. Conservator of Forests, North Goa Division, Ponda has given NOC for conversion vide report No 5/CNV/BAR-153/DCFN/TECH/2019-20/489/1088 dated 16/10/2020
4. The Conversion has been recommended by the Mamlatdar of Bardez Taluka vide his report No.MAM/BAR/CI-I/Conv/2020/5137 dated 04/09/2020.
5. This Sanad is issued for conversion of an area for Residential purpose only. The development/construction in the plot shall be governed as per laws/rules in force.
6. Traditional access, passing through the plot, if any shall be maintained.
7. Mundkarial rights and Mundkarial area should not be disturbed and should be protected if any.

In witness whereof the **ADDITIONAL COLLECTOR III OF NORTH GOA** District, has hereunto set his hand and the seal of this Office on behalf of the Governor of Goa **Mrs. Bernadeta Maria Liberata De Souza alias Bernadette De Souza alias Bernadette M. De Souza** r/o. Sai Disha, St. Anns Colony, Tivim, Bardez-Goa here also hereunto set his/ her hand on this 24<sup>th</sup> day of Nov, 2020.

  
**Mrs. Bernadeta Maria Liberata De Souza**  
alias Bernadette De Souza alias  
Bernadette M. De Souza  
Applicant





Name and Signature of Witnesses

1. Sanderh M. Kauthankar 
2. Kavinath K. Harmalkar 

Complete address of Witnesses

1. H.No. 40, Agniswaddo, Fivim, Barch-
2. H.No. 58/A, Kanawada, Mapusa.

We declare that **Mrs. Bernadeta Maria Liberata De Souza alias Bernadette De Souza alias Bernadette M. De Souza** r/o. Sai Disha, St. Anns Colony, Tivim, Bardez-Goa who has signed this Sanad is, to our personal knowledge, the person he/She represents themselves to be, and that he/She has affixed his/her signature hereto in our presence.

1. Sanderh M. Kauthankar 
2. Kavinath K. Harmalkar 

To,

1. The Town Planner, Town and Country Planning Department Mapusa-Goa
2. The Mamlatdar of Bardez Taluka.
3. The Inspector of Survey and Land Records, Mapusa - Goa
4. The Sarpanch Village Panchayat Tivim, Bardez - Goa


GOVERNMENT OF GOA  
Directorate of Settlement and Land Records  
Office of The Inspector of Survey and Land Records  
MAPUSA - GOA

PLAN

Of the Land bearing Sub. Div. No.3-part of Survey No 177  
Situated at Tivim village of Bardez Taluka,  
Applied by Mrs. Bernadeta Mara Liberata De Souza alias Bernadette De Souza  
Conversion of use of land from agricultural into non-agricultural  
purpose, vide Case No. 4/94/CNV/AC-III/2020/924 dated 23-10-2020  
From the Office of the Additional Collector-III, Mapusa-Goa.

SCALE 1:1000

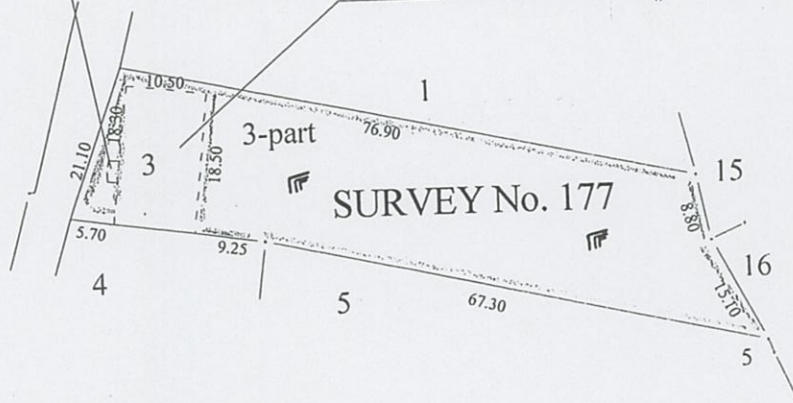
 AREA APPLIED TO BE CONVERTED ----- 1500 Sq. Mts.



*revised*  
**(BAJESH R. PATIL KUCHELKAR)**  
INSPECTOR OF SURVEYS & LAND RECORDS  
CITY SURVEY MAPUSA

Existing structure admeasuring plinth area 4sq.mts within area to be converted

Existing structure as per survey plan excluded from conversion area



PREPARED BY

*Santosh Chodankar*  
05/11/2020

SANTOSH CHODANKAR  
Field Surveyor

*Yogesh B. Mashelkar*  
24/11/20

ADDITIONAL COLLECTOR - III  
North Goa District,  
Mapusa - Goa

VERIFIED BY

*Yogesh B. Mashelkar*

YOGESH B. MASHELKAR  
Head Surveyor

SURVEYED ON: 03/11/2020

FILE No. 8/CNV/MAP/239/2020

Remark  
6  
NIL  
THE AD  
SA - GOA \* III -  
ndred  
upees  
ment,  
shall  
rt No.  
report  
action  
to set  
fa De  
ivii.  
anch  
pwa  
alias  
Sanad  
fixed