



OFFICE OF THE DY. TOWN PLANNER
TOWN AND COUNTRY PLANNING DEPARTMENT
QUEPEM/SANGUEM / DHARBANDORA TALUKA OFFICE
QUEPEM-GOA.

REF:- TPQ/CT/7005/Q CUR/137/4/2020/605

DATE:- 11/05/2020

TECHNICAL CLEARANCE ORDER

Technical Clearance is hereby granted for carrying out the proposed **construction of residential building by M/S Shanay Developers** as per the enclosed approved plans in the property zoned as **Settlement** in Regional Plan for Goa-2021, situated at Village **Curchorem** Taluka **Quepem** Goa, bearing **Survey no. 137/4** with the following conditions:-

1. Construction shall be strictly as per the approved plans. No changes shall be effected in the approved plans/approved built spaces without the prior permission of this Authority.
2. The permission granted shall be revoked, if any information, plans, calculations, documents and any other accompaniments of the application are found incorrect or wrong at any stage after the grant of the permission and the applicant will not be entitled for any compensation.
3. The development permission will not entitle the applicant for making/laying any claim on water and any other connection from the Government of Goa.
4. The Developer/applicant should display a sign board of minimum size 1.00mts. x 0.50mts. with writing in black colour on a white background at the site, as required under the Regulations.
5. The applicant shall obtain Conversion Sanad under the Goa Land Revenue Code, 1968, before the commencement of any development/construction as per the permission granted by this order.
6. The septic tank, soak pit should not be located within a distance of 15.00meters from any other existing well in the plot area/plan.
7. The commencement and the completion of the work shall be notified to the authority in writing in appropriate forms.
8. Completion Certificate has to be obtained from this Authority before applying for Occupancy Certificate from the licensing authority.
9. Storm water drain should be constructed along the boundary of the effected plot abutting to the road.
10. Adequate Utility space for the dustbin, transformer etc. should be reserved within the plot area.
11. In case of any cutting of sloppy land or filling of low lying land, are involved, prior permission of the Chief Town Planner shall be obtained before the commencement of the works per the provisions of Section 17(A) of the Goa Town and Country Planning Act, 1974.
12. In case of compound walls, the gates shall open inwards only and traditional access, if any passing through the property shall not be blocked.
13. The Municipality/Panchayat shall ensure about the availability of required portable water and power supply before issue of license.
14. The adequate arrangement for collection and disposal of solid waste generated within the plot shall arrange to satisfaction of Village Panchayat.
15. Adequate storm water network shall be developed up to the satisfaction of Municipality/Village Panchayat and same to be connected to the existing drain in the locality.
16. The Municipality/Village Panchayat shall take cognizance of any issue in case of any complains/Court orders before issue of construction licence.


17. Maximum height of a compound wall along the boundary other than abutting on a street may be permitted up to a maximum height of 1.80 mtrs, and along the boundary abutting on a street upto a height of 1.50 mtrs only and may be of closed type up to a height of 90cm. only and open type above that height.
18. Along the intersections of streets no compound wall shall be raised to a height of more than 1.0 mtrs from the crown of the road for a length of 9.0 mtrs from the intersections corner of the plot, on both sides of the plot.
19. In case of road intersection the construction of compound wall should be carried out in a smooth curve of 3.00 mtrs radius for roads upto 10.00 mtrs R/W and that of 5.00 mtrs radius for roads above 10.00mtrs R/W.
20. The height of the compound wall strictly maintained as per rules in force.
21. Compound wall gate shall be open inwards only.
22. The said building should be used for residential purpose only as per the Technical Clearance Order.
23. Open car parking spaces shall be developed and effectively utilized for parking purpose.
24. The applicant shall dispose the construction debris at his/her own level and the same shall be taken to the designated site as per the disposal plan given by the applicant in the Affidavit to be produced to the Municipality /Village Panchayat.
25. Required numbers of trees shall be planted by the applicant in the said plot/property as per the Regulation 18 of the Goa Land Development and Building Construction Regulations,2010 regarding landscaping of open spaces/trees plantain along the roads and in develop plots.
26. NOC from Forest Dept, has to be obtained before issue of licence.
27. This Technical Clearance Order is issued on the basis of Order dtd. 28/3/2018 and 6/4/2018 as per Regional Plan for Goa 2021.

NOTE:

- a) An Engineer who designs the RCC structure, of the project proponent is liable for structural designs and stability of the project, structural liability certificate issued by an Engineer **Vinayak G. Shet Verenkar** Reg.no. **ER/0076/2010**.
- b) This order is issued with reference to the applications **dtd.12/11/2019** from **M/S Shanay Developers**
- c) This Technical Clearance Order is issued based on the Government approval conveyed vide no. **TPQ/CT/7005/Q-CUR/137/4/19/224 dtd. 27/01/2020**.
- d) Applicant had paid Infrastructure Tax of **Rs. 4,62,468/-** (Rupees four lakhs sixty two thousand four hundred sixty eight only) vide challan no. **147 dtd. 16/03/2020**.

THIS ORDER IS VALID FOR THREE YEARS FROM THE DATE OF ISSUE OF CONSTRUCTION LICENCE, PROVIDED THE CONSTRUCTION LICENCE IS ISSUED WITHIN THE PERIOD OF THREE YEARS.




11/5/2020
(Zaidev R. Aldonkar)
Dy. Town Planner

To,
M/S Shanay Developers,
H.No. 363/A, Madhegal,
Cacora-Quepem-Goa.

SWACHHA BHARAT - NITAL GOEN
(CLEAN INDIA CLEAN GOA)

Copy to:
The Chief Officer,
Curchorem-Cacora Municipal Council,
Curchorem Goa.

The permission is granted subject to the provision of Town & Country Planning Act 1974, and the rules & Regulation framed there under.

Tn/-



100009413407

FORM I & XIV

Date : 31/10/2019

नमूना नं 1 व 14

Page 1 of 1

Taluka QUEPEM

तालुका

Village Curchorem

गांव

Name of the Field Pontemol

शेताचें नांव

Survey No. 137

सर्वे नंबर

Sub Div. No. 4

हिस्सा नंबर

Tenure

सत्ता प्रकार

Cultivable Area (Ha.Ars.Sq.Mtrs) लागण क्षेत्र (हे. आर. चौ. मी.)

Dry Crop जिरायत	Garden बागायत	Rice तरी	Khajan खाजन	Ker केर	Morad मोरड	Total Cultivable Area एकूण लागण क्षेत्र
0000.00.00	0000.13.13	0000.00.00	0000.00.00	0000.00.00	0000.00.00	0000.13.13

Un-cultivable Area (Ha.Ars.Sq.Mtrs) नापिक क्षेत्र (हे. आर. चौ. मी.)

Pot-Kharab पोट खराब

Remarks शेरा

Class (a) वर्ग (अ)	Class (b) वर्ग (ब)	Total Un-Cultivable Area एकूण नापिक जामीन	Grand Total एकूण
0000.00.00	0000.00.00	0000.00.00	0000.13.13

Assessment : आकार	Rs. 0.00	Foro फोर	Rs. 0.00	Predial प्रेदियाल	Rs. 0.00	Rent रेंट	Rs. 0.00
----------------------	----------	-------------	----------	----------------------	----------	--------------	----------

S.No.	Name of the Occupant कब्जेदाराचे नांव	Khata No. खाते नंबर	Mutation No. फेरफार नं	Remarks शेरा
1	M/s Shanay Developers		33019	

S.No.	Name of the Tenant कुळाचे नांव	Khata No. खाते नंबर	Mutation No. फेरफार नं	Remarks शेरा
1	Nil			

Other Rights इतर हक्क	Mutation No. फेरफार नं	Remarks शेरा
Name of Person holding rights and nature of rights: इतर हक्क धारण करणा-याचे नांव व हक्क प्रकार Nil		

Details of Cropped Area पिकाखालील क्षेत्राचा तापशील

Year वर्ष	Name of the Cultivator लागण करणा-याचे नांव	Mode रीत	Season मौसम	Name of Crop पिकाचे नांव	Irrigated	Unirrigated	Land not Available for cultivation नापिक जमीन		Source of irrigation सिंचनांचा प्रारि	Remarks शेरा
					बागायत Ha.Ars.Sq.Mts हे. आर. चौ. मी.	जिरायत Ha.Ars.Sq.Mts हे. आर. चौ. मी.	Nature प्रकार	Area क्षेत्र Ha.Ars.Sq.Mts हे. आर. चौ. मी.		
	Nil									

End of Report


For any further inquires, please contact the Mamlatdar of the concerned Taluka.






GOVERNMENT OF GOA
Directorate of Settlement and Land Records
Office of Inspector of Survey and Land Records
QUEPEM-GOA

CQUE19-17724



Plan Showing plots situated at
Village : CURCHOREM
Taluka : QUEPEM
Survey No./Subdivision No. : 137/
Scale : 1:500

(SUDESH K.N. BHAIRELI)
Inspector of Survey & Land Records.



VILLAGE CACORA

Generated By : Prakash Gaonkar (D,Man Gr. II.)
On : 17-10-2019.

Compared By: