



OFFICE OF THE ADDITIONAL COLLECTOR-III, NORTH GOA DISTRICT,
MAPUSA - GOA.

No. 4/245/CNV/AC-III/2021/1 328

Dated :- 12/10/2021.

Read: Application dated 01/10/2021 received from Beera Homes LLP r/o L-75, 2nd Floor, Joel Villa Road, Lajpat Nagar, New Delhi, received u/s 32 of LRC 1968.

SANAD

SCHEDULE-II

(See Rule 7 of the Goa Land Revenue (Conversion of use of land and non-agricultural Assessment) Rules, 1969).

Whereas an application has been made to the Collector of North Goa (Hereinafter referred to as "the Collector" which expression shall include any officer whom the Collector shall appoint to exercise and perform his powers and duties under this grant) under section 32 of the Goa Land Revenue Code, 1968 (hereinafter referred to as "the said code" which expression shall, where the context so admits include the rules and orders there under by from Beera Homes LLP r/o L-75, 2nd Floor, Joel Villa Road, Lajpat Nagar, New Delhi. being the occupant of the plot registered under Survey No. 443/12 situated at Anjuna, Bardez-Taluka (hereinafter referred to as "the applicant, which expression shall, where the context so admits include his/her heirs, executors, administrators and assigns) for the permission to use the plots of land (hereinafter referred to as the "said plot") described in the Appendix I hereto, forming a part under Survey No. 443/12 admeasuring 2000 Sq. mtrs be the same a little more or less for the purpose of Residential with 60 F.A. R.

Now, this is to certify that the permission to use for the said plots is hereby granted, subject to the provisions of the said Code, and rules thereunder, and on the following conditions, namely :-

1. Levelling and clearing of the land-The applicant shall be bound to level and clear the land sufficiently to render suitable for the particular non-agricultural purpose for which the permission is granted, to prevent insanitary conditions.

2. Assessment - The applicant shall pay the non-agricultural assessment when fixed by the Collector under the said Code and rules thereunder with effect from the date of this Sanad.

3. Use - The applicant shall not use the said land and building erected or to be erected thereon for any purpose other than Residential without the previous sanction of the Collector.

4. Liability for rates - The applicant shall pay all taxes, rates and cesses liable on the said land.

5. Penalty clause - (a) If the applicant contravenes any of the foregoing conditions, the Collector may, without prejudice to any other penalty to which the applicant may be liable under the provisions of the said Code, continue the said plot in the occupation of the applicant on payment of such fine and assessment as he may direct.

(b) Notwithstanding anything contained in sub-clause (a) it shall be lawful for the Collector to direct the removal or alteration of any building or structure erected or used contrary to the provisions of this grant within such time as specified in that behalf by the Collector, and on such removal or alteration not being carried out, recover the cost of carrying out the same from the applicants as arrears of land revenue.

6. a) If any information furnished by the applicant for obtaining the Sanad is found to be false at a later stage, the Sanad issued shall be liable to be withdrawn without prejudice to the legal action that may be taken against the applicant.


b) If any dispute arises with respect to the ownership of the land, the Sanad granted shall stand revoked and the construction/development carried out shall be removed at the cost and risk of the applicant.

c) The necessary road widening set-back is to be maintained before any development in the land

d) Traditional access passing through the plot, if any, shall be maintained.

e) No trees shall be cut except with prior permission of the competent authority.

7. Code provisions applicable - Save as herein provided the grant shall be subject to the provisions of the said Code and rules there under.



Cont..2/

...2...
APPENDIX - I

Length and Breadth		Total Superficial Area	Forming (part of Survey No. or Hissa No.)	BOUNDARIES				Remarks
North to South	East to West			North	South	East	West	
1	2	3	4	5				6
70.00 mts	31.00 mts	2000 Sq.mts	Survey No. 443 Sub Div. No.12	Survey No. 443 Sub Div.4	ROAD	Survey No. 443 Sub Div.13	Survey No. 443 Sub Div.1	

Village ANJUNA
Taluka : BARDEZ

Remarks :-

1. The applicant has paid conversion fees of Rs.3,00,000/- (Rupees Three Lakhs Only) vide e-challan No.202100976023 dated 08/10/2021.
2. The Conversion has been recommended by the Mamlatdar of Bardez Taluka vide his report No. MAM/BAR/CI-I/Conv/2021/4748 dated 05/10/2021.
3. As per TCP Zoning certificate No. TPBZ/ZON/9078/ANJ/TCP-2021/4081 dated 04/10/2021 the plot fall in settlement Zone (VP-2) with FAR-60.
4. The Survey No 443/12 of Anjuna Village is not included in the Private Forest identified by Sawant, Karapurkar and Thomas Committee.
5. This Sanad is issued for conversion of an area for Residential purpose only. The development/construction in the plot shall be governed as per laws/rules in force.
6. Traditional access, passing through the plot, if any shall be maintained.
7. Mundkarial rights and Mundkarial area should not be disturbed and should be protected if any.

In witness whereof the **ADDITIONAL COLLECTOR III OF NORTH GOA** District, has hereunto set his hand and the seal of this Office on behalf of the Governor of Goa and by **Beera Homes LLP r/o L-75, 2nd Floor, Joel Villa Road, Lajpat Nagar, New Delhi**, here also hereunto set his/ her hand on this **12th** day of October, 2021.

Partha Pratim Prasad
Mr. Partha Pratim Prasad
POA holder for
Beera Homes LLP
Applicant

Mahadev J. Araundekar
(Mahadev J. Araundekar)
Additional Collector III
North Goa District.



Name and Signature of Witnesses

1. *Ramatant Khaltan Khaltan*
2. *Sameran S. Chaudhary*

Complete address of Witnesses

1. *H.10.15, Chimbol - Goa*
2. *St. Pedro, Ribandar od a*

We declare that **Mr Partha Pratim Prasad** POA holder for **Beera Homes LLP r/o L-75, 2nd Floor, Joel Villa Road, Lajpat Nagar, New Delhi** who has signed this Sanad is, to our personal knowledge, the person he/She represents themselves to be, and that he/She has affixed his/her signature hereto in our presence.

1. *Ramatant Khaltan Khaltan*
2. *Sameran S. Chaudhary*


To,

1. The Town Planner, Town and Country Planning Department Mapusa-Goa
2. The Mamlatdar of Bardez Taluka.
3. The Inspector of Survey and Land Records, Mapusa - Goa
4. The Sarpanch village Panchayat, Anjuna, Bardez- Goa.

744



GOVERNMENT OF GOA
Directorate of Settlement and Land Records
Office of Inspector of Survey and Land Records
MAPUSA - GOA



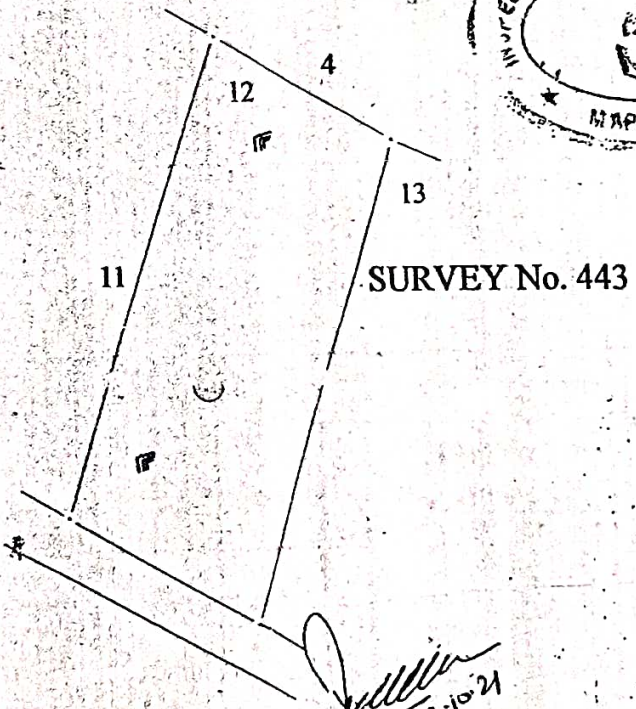
CBAR 121-19199

hallan
t No.
fall in
ward,
action
to set
L-75,
this



Plan Showing plots situated at
Village : ANJUNA
Taluka : BARDEZ
Survey No./Subdivision No. : 443/ 12
Scale : 1 :1000

[Signature]
(Rajesh B. Pai Kuchelkar)
Inspector of Survey &
Land Records.



[Signature]

12-10-21
ADDITIONAL COLLECTOR - III
North Goa District,
Mapusa - Goa

Generated By : Swapnil B. Bhonsle (D' Man Gr. II)
On : 04-08-2021

Compared By: *[Signature]*

d a
2nd
lge,
our
m