





PRITAM

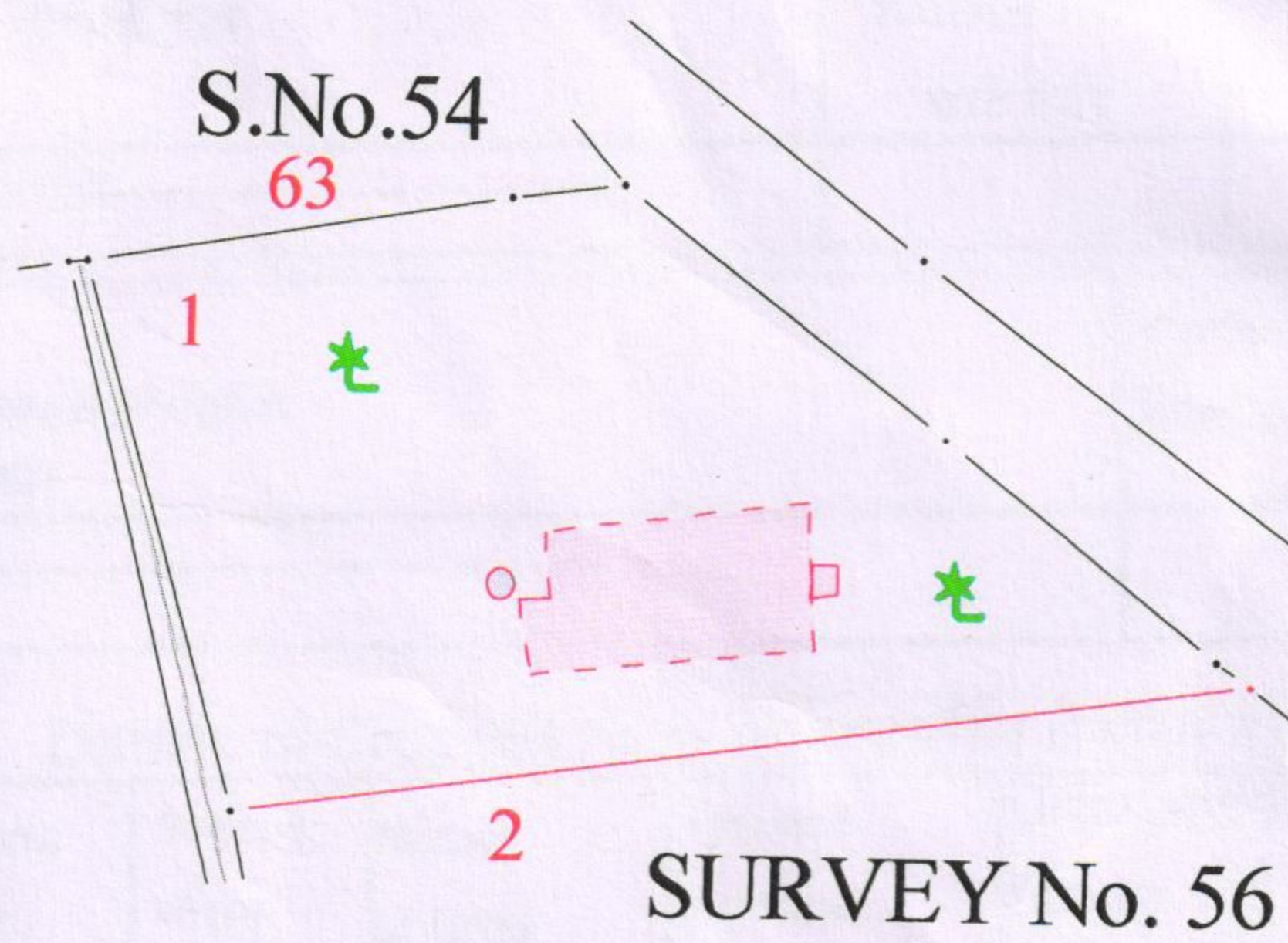


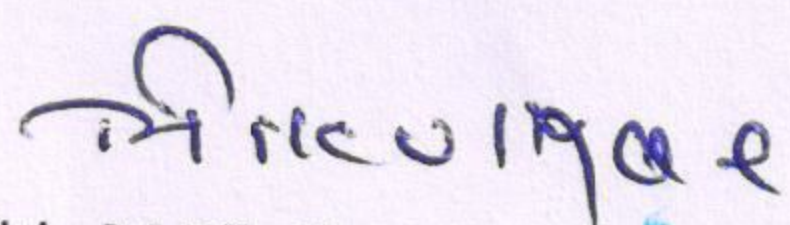
GOVERNMENT OF GOA
Directorate of Settlement and Land Records
Office of Inspector of Survey and Land Records
MAPUSA - GOA




Plan Showing plots situated at
Village : SIOLIM
Taluka : BARDEZ
Survey No./Subdivision No. : 56/ 1
Scale : 1 :1000


23/2/16
(ANAND V. VAIGANKAR)
Inspector of Survey &
Land Records.





Generated By : Nitin M Pikulkar
On : 23-02-2016

Compared By: 
(F-1)



100006596707


FORM I & XIV

नमुना नं १ व १४

Date : 13/10/2017

Page 1 of 1

Taluka BARDEZ
तालुका
Village Siolim
गांव
Name of the Field Bhindiche Bhat
शेताचें नांव



Survey No. 56
सर्वे नंबर
Sub Div. No. 1
हिस्सा नंबर
Tenure
सत्ता प्रकार

Cultivable Area (Ha.Ars.Sq.Mtrs) लागण क्षेत्र (हे. आर. चौ. मी.)

Dry Crop जिरायत	Garden बागायत	Rice तरी	Khajan खाजन	Ker केर	Morad मोरड	Total Cultivable Area एकूण लागण क्षेत्र
0000.00.00	0000.12.25	0000.00.00	0000.00.00	0000.00.00	0000.00.00	0000.12.25

Un-cultivable Area (Ha.Ars.Sq.Mtrs) नापिक क्षेत्र (हे. आर. चौ. मी.)

Pot-Kharab पोट खराब			Remarks शेरा
Class (a) वर्ग (अ)	Class (b) वर्ग (ब)	Total Un-Cultivable Area एकूण नापिक जमीन	Grand Total एकूण
0000.01.25	0000.00.00	0000.01.25	0000.13.50

Assessment : आकार	Rs. 0.00	Foro फोर	Rs. 0.00	Predial प्रेदियाल	Rs. 0.00	Rent रेंट	Rs. 0.00
----------------------	----------	-------------	----------	----------------------	----------	--------------	----------

S.No.	Name of the Occupant कब्जेदाराचे नांव	Khata No. खाते नंबर	Mutation No. फेरफार नं	Remarks शेरा
1	M/S MINT VENTURES PVT LTD		58973	

S.No.	Name of the Tenant कुळाचे नांव	Khata No. खाते नंबर	Mutation No. फेरफार नं	Remarks शेरा
1	-----Nil-----			

Other Rights इतर हक्क	Mutation No. फेरफार नं	Remarks शेरा
Name of Person holding rights and nature of rights: इतर हक्क धारण करणा-याचे नांव व हक्क प्रकार -----Nil-----		

Details of Cropped Area पिकाखालील क्षेत्राचा तापशील

Year वर्ष	Name of the Cultivator लागण करणा-याचे नांव	Mode रीत	Season मौसम	Name of Crop पिकाचे नांव	Irrigated बागायत	Unirrigated जिरायत	Land not Available for cultivation नापिक जमीन		Source of irrigation सिंचनाचा प्रारि	Remarks शेरा
					Ha.Ars.Sq.Mts हे. आर. चौ. मी.	Ha.Ars.Sq.Mts हे. आर. चौ. मी.	Nature प्रकार	Area क्षेत्र Ha.Ars.Sq.Mts हे. आर. चौ. मी.		
	-----Nil-----									

End of Report

For any further inquires, please contact the Mamlatdar of the concerned Taluka

CERTIFIED COPY

Copy applied for on 13/10/17

Copy ready for delivering on _____

Copy delivered on _____

Copying Fees Rs. 15/- (Rupees fifteen only)

Paid vide TR 5 Receipt

Dated 13/10/17

268114

[Signature]
Mamlatdar of Bardez
Mapusa - Goa
13/10/17