



100004967618

**FORM I & XIV**

नमुना नं १ व १४

Date : 03/11/2015

Page 1 of 1

Taluka **MORMUGAO**

Survey No. 23

तालुका

Village **Dabolim**

सर्वे नंबर

Name of the Field **Aframento or Gally or Zamboli Gall**  
शेताचे नांव

Sub Div. No. 1-M

हिस्सा नंबर

Tenure

सत्ता प्रकार

Cultivable Area (Ha.Ars.Sq.Mtrs) लागण क्षेत्र (हे. आर. चौ. मी.)

| Dry Crop<br>जिरायत | Garden<br>बागायत | Rice<br>तरी | Khajan<br>खाजन | Ker<br>केर | Morad<br>मोरड | Total Cultivable Area<br>एकूण लागण क्षेत्र |
|--------------------|------------------|-------------|----------------|------------|---------------|--|
| 0000.36.44         | 0000.00.00       | 0000.00.00  | 0000.00.00     | 0000.00.00 | 0000.00.00    | 0000.36.44                                 |

Un-cultivable Area (Ha.Ars.Sq.Mtrs) नापिक क्षेत्र (हे. आर. चौ. मी.)

**Pot-Kharab** पोट खराब

| Class (a)<br>वर्ग (अ) | Class (b)<br>वर्ग (ब) | Total Un-Cultivable Area<br>एकूण नापिक जामीन |
|-----------------------|-----------------------|--|
| 0000.01.00            | 0000.00.00            | 0000.01.00                                   |

Grand Total

एकूण  
0000.37.44

Remarks शेरा

Case No. LRC/PART/95/2015/3900 dated  
15/10/2015.Assessment : Rs. 0.00  
आकारFore Rs. 0.00  
फोरPredial Rs. 0.00  
प्रेदियालRent Rs. 0.00  
रेंट

| S.No. | Name of the Occupant<br>कब्जेदाराचे नांव | Khata No.<br>खाते नंबर | Mutation No.<br>फेरफार नं | Remarks<br>शेरा |
|-------|--|------------------------|---------------------------|-----------------|
| 1     | Avez Azim Shaikh                         |                        | 13346                     |                 |

| S.No. | Name of the Tenant<br>कुळाचे नांव | Khata No.<br>खाते नंबर | Mutation No.<br>फेरफार नं | Remarks<br>शेरा |
|-------|-----------------------------------|------------------------|---------------------------|-----------------|
| 1     | -----Nil-----                     |                        |                           |                 |

Other Rights इतर हक्क

Name of Person holding rights and nature of rights:

इतर हक्क धारण करणा-याचे नांव व हक्क प्रकार

Mutation No.  
फेरफार नंRemarks  
शेरा

-----Nil-----

## Details of Cropped Area पिकाखालील क्षेत्राचा तापशील

| Year<br>वर्ष | Name of the Cultivator<br>लागण करणा-याचे नांव | Mode<br>रीत | Season<br>मौसम | Name of Crop<br>पिकाचे नांव | Irrigated                                  | Unirrigated                                | Land not Available for cultivation<br>नापिक जमीन |  | Source of irrigation<br>मिचनांचा प्रारि | Remarks<br>शेरा |
|--------------|---|-------------|----------------|-----------------------------|--|--|--|--|---|-----------------|
|              |   |             |                |                             | बागायत<br>Ha.Ars.Sq.Mts<br>हे. आर. चौ. मी. | जिरायत<br>Ha.Ars.Sq.Mts<br>हे. आर. चौ. मी. | Nature<br>प्रकार                                 | Area क्षेत्र<br>Ha.Ars.Sq.Mts<br>हे. आर. चौ. मी. |   |                 |
|              | -----Nil-----                                 |             |                |                             |  |  |  |  |   |                 |

End of Report

For any further inquiries, please contact the Mamlatdar of the concerned Taluka.



CERTIFIED COPY


13/11/15  
150  
182/79

Vasco-da-Gama



GOVERNMENT OF GOA  
 Directorate of Settlement and Land Records  
 Inspector of Survey and Land Records  
 VASCO - GOA

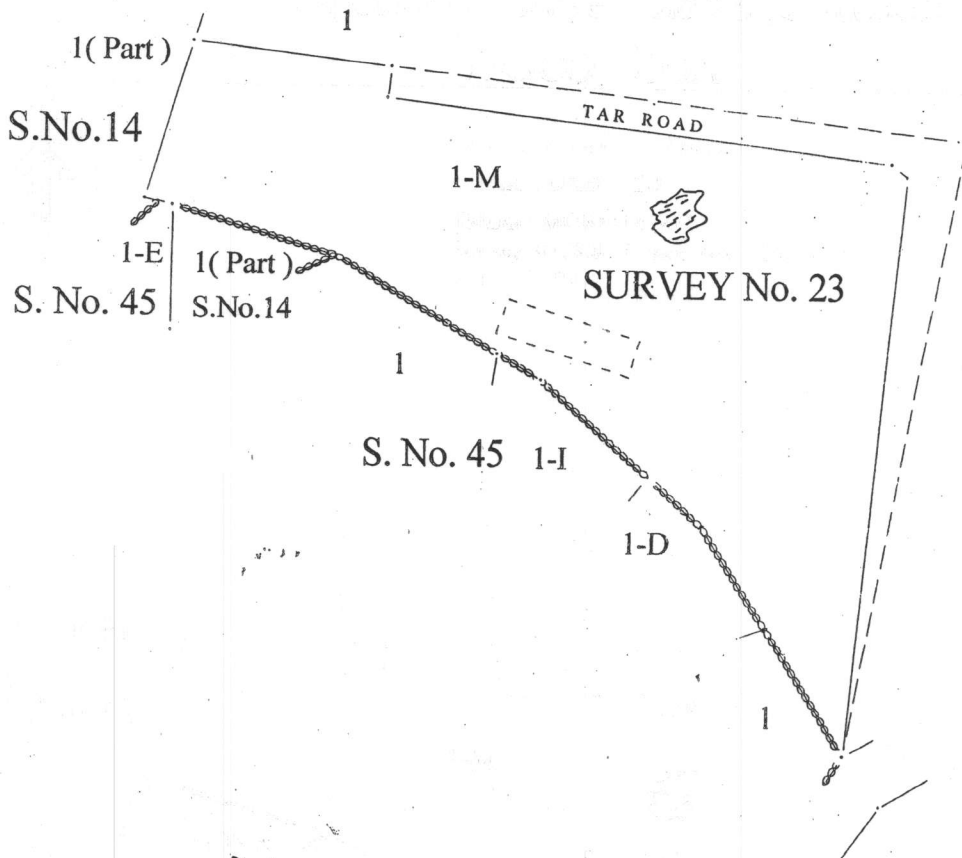

Inward No: 6313



Plan Showing plots situated at  
 Village : DABOLIM  
 Taluka : MORMUGAO  
 Survey No./Subdivision No. : 23/ 1-M  
 Scale : 1 :1000

*[Signature]*

( Savio C. Silveira )  
 Inspector of Survey &  
 Land Records, Vasco-Goa .



*[Signature]*  
 05/11/2015

Generated By : Chandrakant S. Jalmi  
 (D'MAN GR.II) On : 05-11-2015

*[Signature]*  
 Compared By: