

GOVERNMENT OF GOA
Directorate of Settlement and Land Records
Office of The Inspector of Survey and Land Records
MAPUSA - GOA




PLAN

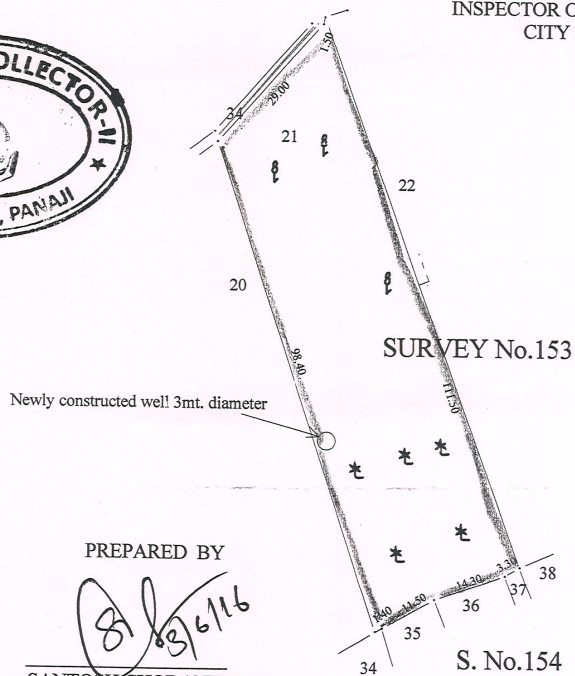
Of the Land bearing Sub. Div. No.21 of Survey No.153
Situated at Assagao village of Bardez Taluka,
Applied by Dimple Varma
Conversion of use of land from agricultural into non-agricultural
purpose, vide Case No. RB/CNV/BAR/AC-II/104/2013/14 dated 24-05-2016
from the Office of the Collector, North Goa District, Panaji-Goa.

SCALE 1:1000


 AREA APPLIED TO BE CONVERTED -----3000 Sq. Mts.



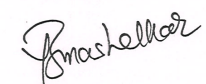

6/6/16
(ANAND V. VAIGANKAR)
INSPECTOR OF SURVEYS & LAND RECORDS
CITY SURVEY MAPS



PREPARED BY


SANTOSH CHODANKAR
Field Surveyor

VERIFIED BY


YOGESH B. MASHELKAR
Head Surveyor

SURVEYED ON: 01/06/2016

FILE No. 8/CNV/MAP/125/16