



OFFICE OF THE COLLECTOR, SOUTH GOA DISTRICT

Room No: 449, Fourth Floor,

MatanhySaldanha Administrative Complex, Margao- Goa.

Phone No: 0832-2794431

Fax No: 0832- 2794402

No: CCSAL08-25-501 / 345

Date: 6 /11/2025



READ: Application U/S 32 of LRC, 1968

S A N A D

S C H E D U L E - II

(See Rule 7 of the Goa Land Revenue)

(Conversion of Use of Land non-agricultural Assessment Rules, 1969)

WHEREAS, an Application has been made to the Collector of South Goa (hereinafter referred to as "the Collector" which expression shall include any Officer whom the Collector shall appoint to exercise and perform his duties and powers under this grant) under Section 32 of the Goa Land Revenue Code, 1968 (hereinafter referred to as "the said Code" which expression shall, where the context so admits include the Rules and Orders there under) from **EDAL BUILDERS PRIVATE LIMITED, Represented by its Director Mr. Albino A. Fernandes r/o Shop No. 5, Royal Classic Bldg. Dongorim, Navelim, Salcete Goa**, being the occupant of the plot registered under **Sy.No. 94/3 of Guirdolim village of Salcete Taluka**, admeasuring an area **6828.00 sq.mts** (hereinafter referred to as the "applicant" which expression shall, where the context so admits include his heirs, executors, administrators and assigns) for the permission to use the plots of Land (hereinafter referred to as the "said plot") described in the Appendix I hereto, forming Land under **Sy.No. 94/3 (Part) of Guirdolim village of Salcete Taluka**, admeasuring an **area 6828.00 sq.mts** be the same a little more or less, for the purpose of **Residential** use only.

AND WHEREAS, the Town Planner, Town and Country Planning Department Margao Goa, reported that as per the Regional Plan of Goa 2021, the land under Sy.No. 94/3 of Guirdolim village of Salcete Taluka falls partly in Settlement zone (S3), village having VP-2 status with permissible F A R 60. As

per plan approved by Town and Country Planning Department annexed to the Land use zoning information showing area falls in settlement zone is 6828.00 Sq.mtrs. vide report no: TPM/9918/Zon-Inf/Guirdolim/94/3/2025/5405 dated 16/7/2025

AND WHEREAS, the Mamlatdar of Salcete has submitted a report vide no: MAM/SAL/CONV/CI-II/08-501/2025 dated 26/09/2025, wherein he has stated the applicant is Private owner and land situated in Village area, such use will not affect safety and convenience, the market value of the land is about Rs.6000/- per sq.mts., The land proposed for conversion is accessed by Pucca road, there was no Tenants on the land proposed for conversion, there was no Mundakars on the land proposed for conversion, there was no any tenancy on the proposed land for conversion as on till date, the land proposed is not a originally Comunidade/Aframento, the land proposed is not originally Government/Alvara, the proposed land does not fall under Command area, the proposed land does not fall in national highway, the land proposed for conversion is not low lying nor water bodies exists in the land proposed for conversion, there is no structure in the proposed land, the proposed for conversion is surveyed under Sy.No. 94/3 of Guirdolim village of Salcete Taluka, there is no any electrical line passing through proposed land, the proposed land does not falls under 500 mtr. and 200 mtr. HTL, the proposed conversion may be recommended.

The Dy. Conservator of Forest, South Goa Division, Margao - Goa, vide letter No. 5/SGF/CONV/619/25-26 dated 01/10/2025, has informed that the said Sy.No. 94/3 of Guirdolim village of Salcete Taluka does not falls under the private forest land as identified by the forest department. The said conversion does not attract any contravention of Court Orders. The Forest Conservation Act, 1980 is not applicable and the conversion is recommended.

AND WHEREAS, the Inspector of Surveys & Land Records, Margao Goa, has submitted six copies of plan and copy of details in appendix I to schedule-II of Sy.No. 94/3 (Part) of Guirdolim village of Salcete Taluka, vide letter No.2/ISLR/266/25/2392 dated 3/10/2025.


AND WHEREAS, after obtaining NOC/report for proposed conversion of land from the above mentioned authorities, the conversion of land under Sy.No. 94/3 of Guirdolim village of Salcete Taluka, was approved and applicant has deposited Conversion fees of Rs. 9,55,920/-(Rupees Nine Lakh Fifty Five Thousand Nine Hundred Twenty only)² vide e-challan no AC-II/107/2025-26 dated 21/10/2025, through online mode.

NOW THEREFORE, is to certify that the permission to use for the said plot is hereby granted subject to the provisions of the said Code and Rules there under and on the following conditions namely:

1. **Leveling and clearing of the Land:** The Applicant shall be bound to level and clear the Land sufficiently to render suitable for the particular non-agricultural purpose for which the permission is granted and to prevent non-sanitary conditions.
2. **Assessment:** The Applicant shall pay the non-agricultural assessment when fixed by the Collector under the said Code and Rules there under with effect from the date of this Sanad.
3. **Use:** The Applicant shall not use the said land and building erected or to be erected thereon for any purpose other than granted purpose, without the previous sanction of the Collector.
4. **Liability for rates:** The applicant shall pay all taxes, rates and cesses leviable on the said land.
5. **Penalty Clause:** (a) If the applicant contravenes any of the foregoing conditions the Collector may, without prejudice to any other penalty to which the applicant may be liable under the provisions of the said Code continue the said plot in the occupation of the applicant on payment of such fine and assessment as he may direct.
(b) Notwithstanding anything contained in Sub-Clause (a) it shall be Lawful for the Collector to direct the removal or alteration of any building or structure erected or use contrary to the provisions of this grant within such time as specified in that behalf by the Collector and on such removal or alteration not being carried out and recover the cost of carrying out the same from the Application as an arrears of land revenue.
6. **Code provisions applicable:** Save as herein provided the grant shall be subject to the provisions of the said Code and Rules there under.
7. The Applicant shall comply with the provisions of Town and Country Planning Act in force in Goa. Any violations of these provisions shall be solely at the cost of the Applicant at his own peril.
8. If any person claims ownership right and succeeds in it, the conversion shall stand automatically revoked.



- 21.1
9. Sanad shall not take away Mundkarial/Tenancy rights of any individual, if any, existing in the said property and if the sanad is obtained by suppression of any vital facts, the sanad shall stand cancelled from the date of its issue the Applicant shall also be liable to restore land back to its original use at his own cost.
 10. Any further development in the plot shall be strictly as per the rules in force.
 11. No hill cutting or filling of low-lying area shall be undertaken without prior permission from the Chief Town Planner under section 17A of TCP Act.
 12. This Sanad is issued only for change of use of land and shall not be used for any other purpose like proof of ownership of land etc. the applicant shall not use the Sanad for pursuing any illegal or antinational activities on this converted land.
 13. Traditional access, passing through the plot, if any shall be maintained.
 14. The Applicant should obtain prior permission for cutting of trees in the said plot from the Forest Department, if required.
 15. If Sanad is obtained by suppression of any vital information, it shall be revoked any time after knowledge of such fact from date of issue.
 16. N.O.C from the concern authority shall be obtained before the commencement of any secondary development work in the said land.
 17. Adequate arrangement shall be made so as not to affect the drainage portion in the area and flow of natural water.
 18. Low lying land, water bodies be protected and should not be harmed due to any activity.
 19. If this Sanad is inconsistent with any law in force in the state of Goa or any decision of Hon'ble Supreme Court or Hon'ble High Court of Bombay at Goa, this Sanad shall be ineffective to extent of such inconsistency.
 20. In case, inadvertently if there is any mistake in calculating the fees for conversion payable or there is revision of fees after issuance of e-challan then the applicant hereby undertakes to pay the difference along with simple interest of 12% per annum calculated from the date of issuance of original Challan till the date of payment thereof. The failure or refusal on part of the applicant or successor interest thereof in affecting the payment shall give the liberty to the undersigned to revoke the said Sanad and/or recover the balance as arrears of land Revenue from Applicants.



21. In case of violation of any of the conditions or in case any N.O.C. etc. issued by any Department for effecting conversion is withdrawn, revoked or otherwise the conversion Sanad shall also stand cancelled from such date of withdrawal, revocation or otherwise.
22. In future if any dispute arises regarding the ownership, title, etc, than the applicant shall be solely responsible and the Collector or any other authorized officer on his behalf shall be at liberty to revoke the Conversion Sanad granted without giving any notice/reasons.
23. This sanad does not confer any right, title or interest in favour of any person including the Applicant in respect of the land under reference.
24. All the requisite permissions, approvals, NOC's shall be obtained by the Applicant, prior to undertaking any construction in the said land so converted and this Sanad is issued without prejudice to requirement of such permissions/approval Planning and building regulations which are required to be obtained from the concerned authorities/ Departments by the Applicant.
25. No activity shall be carried out in CRZ area in case if the land under reference falls partly or fully in CRZ area without prior approval of The Goa Coastal Zone Management Authority in terms of CRZ Notification, as amended

Appendix-I


Length & Breadth		Total Superficial Area	Forming (part of) Survey No HissaNo.	BOUNDARIES
North to South	East to West			
216.58 mts	37.32 mts	6828.00 Sq.mts	Sy.No. 94/3 (Part) of Guirdolim village of Salcete Taluka	North: Sy.No.111/2 South: Sy.No.94/3 East: Sy.No.94/3-A West: Sy.No.94/2
Conversion is Sanctioned for Residential purpose having permissible F.A.R 60 based reports/NOC referred at page no: 1 & 2 in this sanad.				


In witness whereof the Additional Collector-II of South Goa District, Margao, has hereunto set his hand and sent seal of his Office on behalf of the Government of Goa and the Applicant **EDAL BUILDERS PRIVATE LIMITED, Represented by its Director Mr. Albino A. Fernandes r/o Shop No. 5, Royal Classic Bldg. Dongorim, Navelim, Salcete Goa,** hereunto set his hand this 6th day of November 2025.




EDAL BUILDERS PRIVATE LIMITED, Represented by its Director Mr. Albino A. Fernandes

Signature and names of the witnesses:


1. Angelo Rato 


2. DHIRAJ KHARADE 


(Ramesh N. Gaonkar)
Additional Collector-II,
South Goa District,
Margao- Goa

We declare that **EDAL BUILDERS PRIVATE LIMITED, Represented by its Director Mr. Albino A. Fernandes**, who has signed this sanad is, to our personal knowledge, the person he represents himself to be, and that he has affixed his signature here to in our presence.




1. Angelo Rato 

2. DHIRAJ KHARADE 

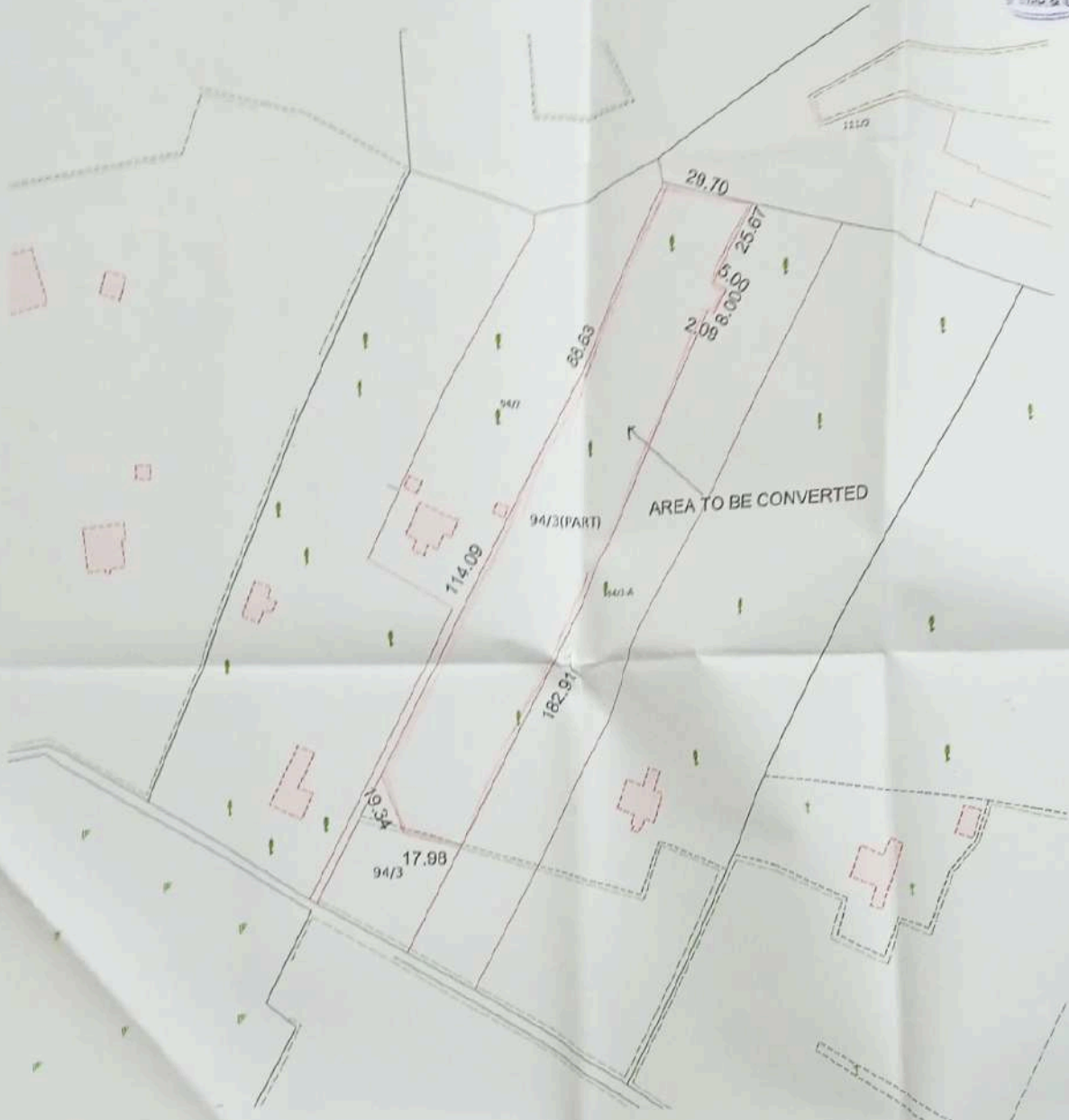
Copy to:

1. The Mamlatdar of Salcete-Goa.
2. The Inspector of Survey & Land Records, Margao, Goa.

PLAN



Scale 1:1000



OF THE PROPERTY BEARING SURVEY NO. 94/3 SITUATED AT GUIRDOLIM VILLAGE OF SALSLETE TALUKA APPLIED FOR CONVERSION OF USE OF LAND FROM AGRICULTURAL INTO NON AGRICULTURE PURPOSE VIDE ORDER CCSAL08-25-501 DATED 19-08-25 BY ADDITIONAL COLLECTOR II MARGAO GOA

AREA TO BE CONVERTED 94/3 (PART) = 6828.00 SQ.MTS

PREPARED BY: *Divya* Divya Dilip Kerkar (F.S)
SURVEYED ON: 8-09-25

VERIFIED BY: *Pim Pinto* (H.S)
FILE NO - 2/ISLR/286/25



OFFICE OF THE COLLECTOR, SOUTH GOA DISTRICT

Room No: 449, Fourth Floor,

MatanhySaldanha Administrative Complex, Margao- Goa.

Phone No: 0832-2794431

Fax No: 0832- 2794402

No: CCSAL08-25-496/344

Date: 6 /11/2025



READ: Application U/S 32 of LRC, 1968

S A N A D

S C H E D U L E - II

(See Rule 7 of the Goa Land Revenue)

(Conversion of Use of Land non-agricultural Assessment Rules, 1969)

WHEREAS, an Application has been made to the Collector of South Goa (hereinafter referred to as "the Collector" which expression shall include any Officer whom the Collector shall appoint to exercise and perform his duties and powers under this grant) under Section 32 of the Goa Land Revenue Code, 1968 (hereinafter referred to as "the said Code" which expression shall, where the context so admits include the Rules and Orders there under) from **EDAL BUILDERS PRIVATE LIMITED, Represented by its Director Mr. Albino A. Fernandes r/o Shop No. 5, Royal Classic Bldg. Dongorim, Navelim, Salcete Goa**, being the occupant of the plot registered under **Sy.No. 94/3-A of Guirdolim village of Salcete Taluka**, admeasuring an area **5550.00 sq.mts** (hereinafter referred to as the "applicant" which expression shall, where the context so admits include his heirs, executors, administrators and assigns) for the permission to use the plots of Land (hereinafter referred to as the "said plot") described in the Appendix I hereto, forming Land under **Sy.No. 94/3-A (Part) of Guirdolim village of Salcete Taluka**, admeasuring an area **5550.00 sq.mts** be the same a little more or less, for the purpose of **Residential** use only.

AND WHEREAS, the Town Planner, Town and Country Planning Department Margao Goa, reported that as per the Regional Plan of Goa 2021, the land under Sy.No. 94/3-A of Guirdolim village of Salcete Taluka falls partly in Settlement zone (S3),village having VP-2 status with permissible F A R 60. As

per plan approved by Town and Country Planning Department annexed to the Land use zoning information showing area falls in settlement zone is 5550.00 Sq.mtrs. vide report no: TPM/9917/Zon-Inf/Guird/94/3-A/2025/5406 dated 16/7/2025

AND WHEREAS, the Mamlatdar of Salcete has submitted a report vide no: MAM/SAL/CONV/CI-II/08-496/2025 dated 26/09/2025, wherein he has stated the applicant is Private owner and land situated in Village area, such use will not affect safety and convenience, the market value of the land is about Rs.6000/- per sq.mts., The land proposed for conversion is accessed by Pucca road, there was no Tenants on the land proposed for conversion, there was no Mundakars on the land proposed for conversion, there was no any tenancy on the proposed land for conversion as on till date, the land proposed is not originally Comunidade/Aframento, the land proposed is not originally Government/Alvara, the proposed land does not fall under Command area, the proposed land does not fall in national highway, the land proposed for conversion is not low lying nor water bodies exists in the land proposed for conversion, there is no structure in the proposed land, the proposed for conversion is surveyed under Sy.No. 94/3-A of Guirdolim village of Salcete Taluka, there is no any electrical line passing through proposed land, the proposed land does not falls under 500 mtr. and 200 mtr. HTL, the proposed conversion may be recommended.

The Dy. Conservator of Forest, South Goa Division, Margao - Goa, vide letter No. 5/SGF/CONV/618/25-26 dated 01/10/2025, has informed that the said Sy.No. 94/3-A of Guirdolim village of Salcete Taluka does not falls under the private forest land as identified by the forest department. The said conversion does not attract any contravention of Court Orders. The Forest Conservation Act, 1980 is not applicable and the conversion is recommended.

AND WHEREAS, the Inspector of Surveys & Land Records, Margao Goa, has submitted six copies of plan and copy of details in appendix I to schedule-II of Sy.No. 94/3-A (Part) of Guirdolim village of Salcete Taluka, vide letter No.2/ISLR/265/25/2393 dated 3/10/2025.

AND WHEREAS, after obtaining NOC/report for proposed conversion of land from the above mentioned authorities, the conversion of land under Sy.No. 94/3-A (Part) of Guirdolim village of Salcete Taluka, was approved and applicant has deposited Conversion fees of Rs. 7,77,000/-(Rupees Seven Lakh Seventy Seven Thousand only) vide e-challan no AC-II/106/2025-26 dated 21/10/2025, through online mode.

o the
1.00
d


NOW THEREFORE, is to certify that the permission to use for the said plot is hereby granted subject to the provisions of the said Code and Rules there under and on the following conditions namely:


1. **Leveling and clearing of the Land:** The Applicant shall be bound to level and clear the Land sufficiently to render suitable for the particular non-agricultural purpose for which the permission is granted and to prevent non-sanitary conditions.
2. **Assessment:** The Applicant shall pay the non-agricultural assessment when fixed by the Collector under the said Code and Rules there under with effect from the date of this Sanad.
3. **Use:** The Applicant shall not use the said land and building erected or to be erected thereon for any purpose other than granted purpose, without the previous sanction of the Collector.
4. **Liability for rates:** The applicant shall pay all taxes, rates and cesses leviable on the said land.
5. **Penalty Clause:** (a) If the applicant contravenes any of the foregoing conditions the Collector may, without prejudice to any other penalty to which the applicant may be liable under the provisions of the said Code continue the said plot in the occupation of the applicant on payment of such fine and assessment as he may direct.

(b) Notwithstanding anything contained in Sub-Clause (a) it shall be Lawful for the Collector to direct the removal or alteration of any building or structure erected or use contrary to the provisions of this grant within such time as specified in that behalf by the Collector and on such removal or alteration not being carried out and recover the cost of carrying out the same from the Application as an arrears of land revenue.
6. **Code provisions applicable:** Save as herein provided the grant shall be subject to the provisions of the said Code and Rules there under.
7. The Applicant shall comply with the provisions of Town and Country Planning Act in force in Goa. Any violations of these provisions shall be solely at the cost of the Applicant at his own peril.
8. If any person claims ownership right and succeeds in it, the conversion shall stand automatically revoked.





9. Sanad shall not take away Mundkarial/Tenancy rights of any individual, if any, existing in the said property and if the sanad is obtained by suppression of any vital facts, the sanad shall stand cancelled from the date of its issue the Applicant shall also be liable to restore land back to its original use at his own cost.
10. Any further development in the plot shall be strictly as per the rules in force.
11. No hill cutting or filling of low-lying area shall be undertaken without prior permission from the Chief Town Planner under section 17A of TCP Act.
12. This Sanad is issued only for change of use of land and shall not be used for any other purpose like proof of ownership of land etc. the applicant shall not use the Sanad for pursuing any illegal or antinational activities on converted land.
13. Traditional access, passing through the plot, if any shall be maintained.
14. The Applicant should obtain prior permission for cutting of trees in the said plot from the Forest Department, if required.
15. If Sanad is obtained by suppression of any vital information, it shall be revoked any time after knowledge of such fact from date of issue.
16. N.O.C from the concern authority shall be obtained before the commencement of any secondary development work in the said land.
17. Adequate arrangement shall be made so as not to affect the drainage portion in the area and flow of natural water.
18. Low lying land, water bodies be protected and should not be harmed due to any activity.
19. If this Sanad is inconsistent with any law in force in the state of Goa or any decision of Hon'ble Supreme Court or Hon'ble High Court of Bombay at Goa, this Sanad shall be ineffective to extent of such inconsistency.
20. In case, inadvertently if there is any mistake in calculating the fees for conversion payable or there is revision of fees after issuance of e-challan then the applicant hereby undertakes to pay the difference along with simple interest of 12% per annum calculated from the date of issuance of original Challan till the date of payment thereof. The failure or refusal on part of the applicant or successor interest thereof in affecting the payment shall give the liberty to the undersigned to revoke the said Sanad and/or recover the balance as arrears of land Revenue from Applicants.

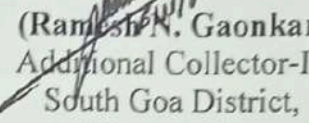



EDAL BUILDERS PRIVATE LIMITED, Represented by its Director Mr.
Albino A. Fernandes



Signature and names of the witnesses:

1. Angel Rato 
2. SHIRAJ KHARADE 




(Ramesh N. Gaonkar)
Additional Collector-II,
South Goa District,
Margao- Goa

We declare that EDAL BUILDERS PRIVATE LIMITED, Represented by its Director Mr. Albino A. Fernandes, who has signed this sanad is, to our personal knowledge, the person he represents himself to be, and that he has affixed his signature here to in our presence.

1. Angel Rato 
2. SHIRAJ KHARADE 



Copy to:

1. The Mamlatdar of Salcete-Goa.
2. The Inspector of Survey & Land Records, Margao, Goa.



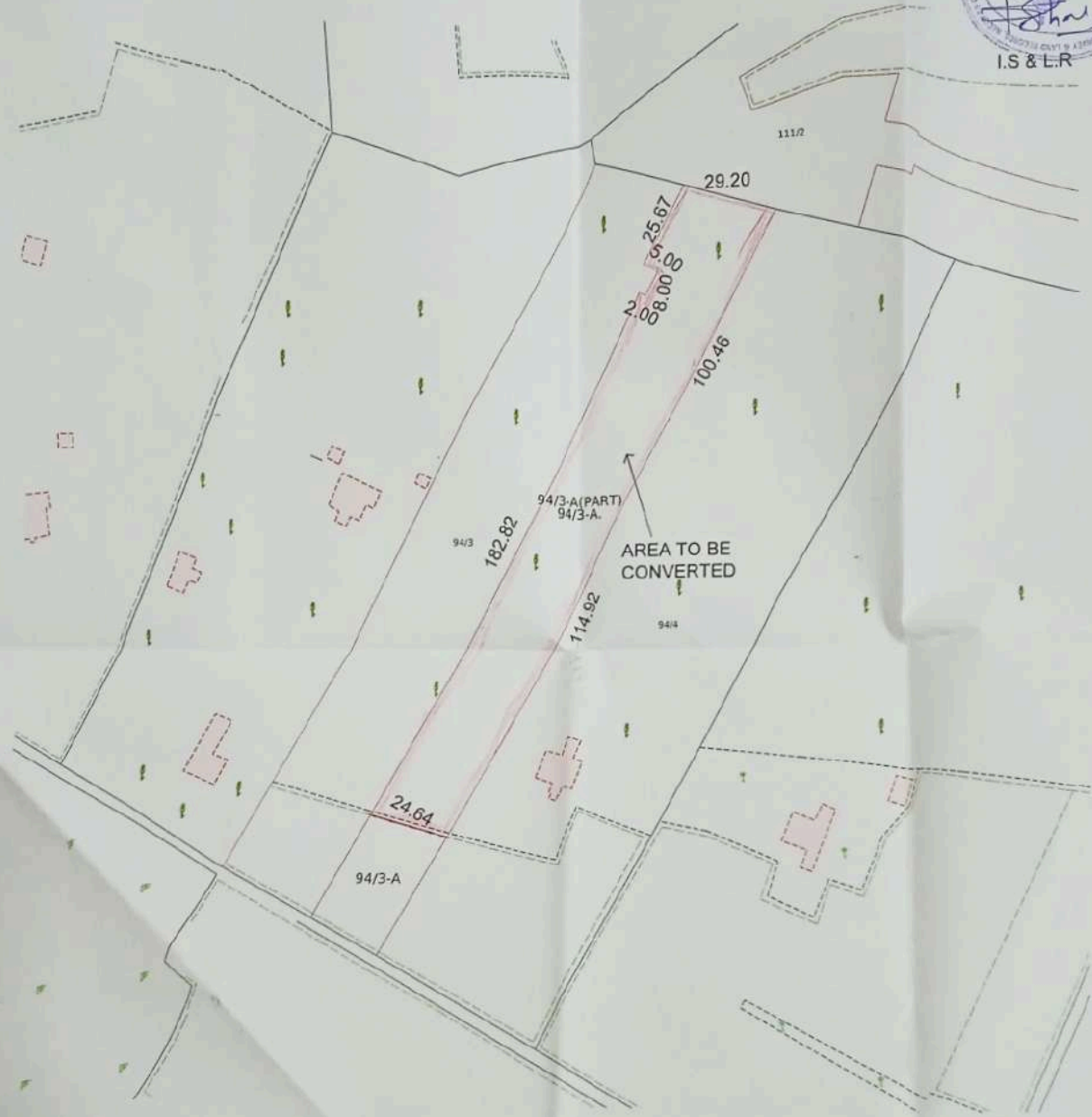
Government of Goa
 Directorate of Settlement and Land records
 Plan
 Taluka / Village Name : SALCETE / Guirdolim
 Survey / Subdiv No. : 94/3-A



Scale 1:1000



PLAN



OF THE PROPERTY BEARING SURVEY NO. 94/3-A SITUATED AT GUIRDOLIM VILLAGE OFSALCETE TALUKA APPLIED FOR CONVERSION OF USE OF LAND FROM AGRICULTURAL INTO NON AGRICUTURE PURPOSE VIDE ORDER CCSAL08-25-496 DATED 19-08-25 BY ADDITIONAL COLLECTOR II MARGAO GOA

AREA TO BE CONVERTED 94/3-A (PART) = 5550.00 SQ.MTS

PREPARED By: Divya Dilip Kerkar (F.S)
 SURVEYED ON- 8-09-25

VERTIFIED BY - *[Signature]* (H.S)
 FILE NO -2/ISLR/265/25