



Government of Goa
Form 'D'
See Rule 7

Goa Land Revenue (City Survey) Rules, 1969
Property Card of Vasco city

Page No. 1

Date 22/12/2016

Pt Sheet No	Chalta No	Area Sq.Mts	Tenure	Particulars of assessment or rent paid to Government and when due for revision	Category
171	169-A	2500.00	--		Private

Easements

---- Nil ----

**Holders in the origin of the title
(So far as traced) -**

APRÍCIO PEREIRA

ENTRY MADE AS PER JUDGEMENT &
ORDER IN CASE NO.
LRC/PART/23/2015/7346 DTD. 10/08/2016
ISSUED BY THE DY. COLLECTOR/S.D.O,
MORMUGAO, VASCO GOA.

Lessees -

---- Nil ----

Other Encumbrances -

---- Nil ----

Other Remarks -

---- Nil ----

Details -

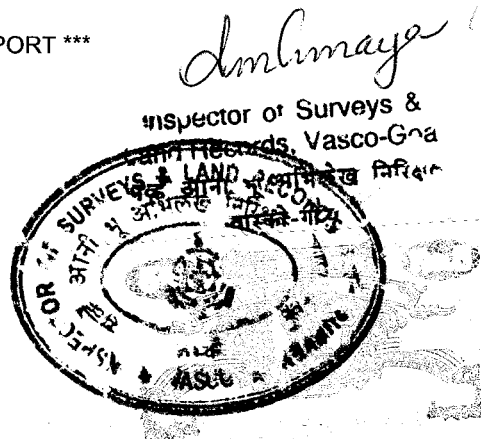
Mutation Date	Mutation Number	Mutation Type	Name Remarks	New Holder (H), Lessee (L), Encumbrance(E) Other Remarks(R) Easements(A)	Area (Sq.Mts)

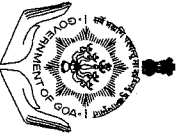
---- Nil ----

[] Bracketed entries indicate Deletion

For any further inquires, please contact the ISLR of the concerned city.


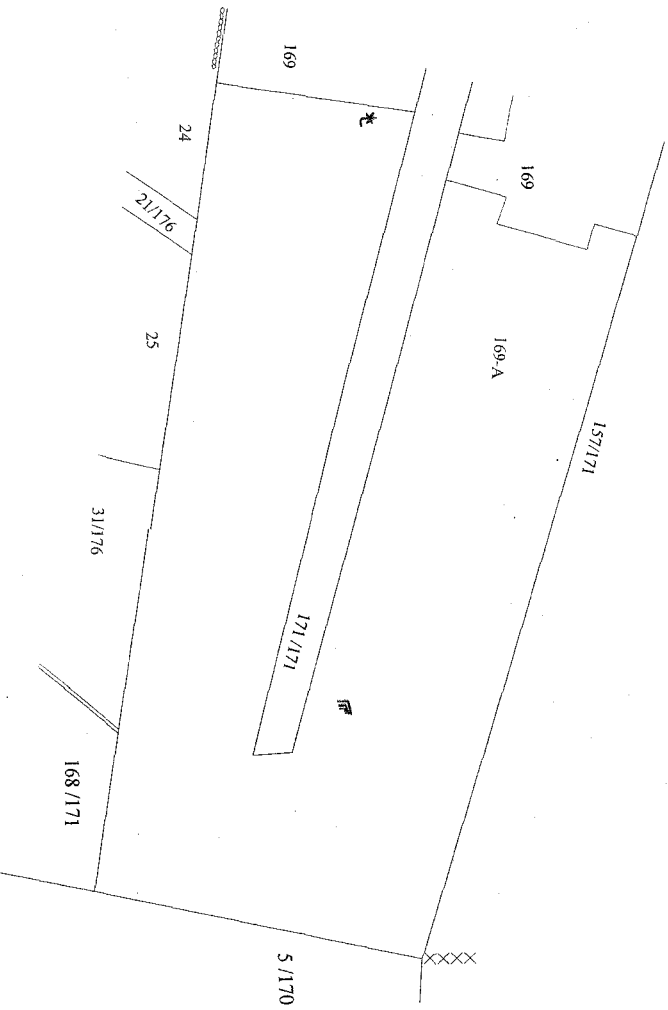
*** END OF REPORT ***

Computer Generated By: *D Paul*Compared By: *[Signature]*



GOVERNMENT OF GOA
 Directorate of Settlement and Land Records
 Inspector of Survey and Land Records
 VASCO-GOIA

Plan Showing plots situated at
 City : VASCO
 Taluka : MORMUGAO
 P.T.S. No.171 / CHALTA No. 169-A
 Scale : 1:500



Amal K. Anantkar
 (Maya K. Anantkar)
 Inspector of Survey & Land
 Records, Vasco-Goa

Inward No. 5756

Generated By : Chandrakant S.Jahni
 (D/MAN GR.II) On : 22-12-2016

Compared By : Sagar Navalkar (H.S.)




15°23'07.2"N 73°48'53.6"E

SD Zanita Heights



Imagery ©2019 DigitalGlobe, Map data ©2019 20 m



15°23'07.2"N 73°48'53.6"E

15.385329, 73.814889



Directions



Save



Nearby



Send to your phone



Share



Unnamed Road, Gandhinagar, Sasmolem, Mormugao, Goa 403802



9RP7+4X Mormugao, Goa