

Dated: - 06/08/2021.

- Read:
1. Application dated 18/04/2019 of Goan Real Estate & Construction Pvt. Ltd., Aldeia de Goa, Next to Goa University, P. O. Goa University, Bambolim Goa.
 2. Report No. MAM/TIS/CI-I/Online-CNV/241/2019/1166 dated 19/02/2018 of the Mamlatdar of Tiswadi, Panaji.
 3. Zoning Certificate No. TIS/1/2/ZON/1966/BAM/TCP-2021/1372 dated 04/08/2021, No. TIS/1/2/ZON/1966/BAM/TCP-2021/1373 dated 04/08/2021 & No. TIS/1/2/ZON/1966/BAM/TCP-2021/1374 dated 04/08/2021 issued by the Dy. Town Planner, Town and Country Planning Department, Panaji.
 4. Report No. CNV/TIS-223/DCFN/TECH/2019-20/109 dated 09/06/2020 of the Dy. Conservator of Forests, Ponda Goa.

SANAD
SCHEDULE - II

(See Rule 7 of the Goa Daman and Diu Land Revenue (Conversion of use of land and non-agricultural Assessment) Rules, 1969).

Whereas an application has been made to the Collector of North Goa (Hereinafter referred to as "the Collector" which expression shall include any officer whom the Collector shall appoint to exercise and perform his powers and duties under this grant) under section 32 of the Goa, Daman and Diu Land Revenue Code, 1968 (hereinafter referred to as "the said code" which expression shall, where the context so admits include the rules and orders thereunder **GOAN REAL ESTATE & CONSTRUCTION PRIVATE LIMITED** being the occupant of the plot registered under Survey No. 34/4, 35/2 & 35/5 Situated at Bambolim Village of Tiswadi Taluka (hereinafter referred to as "the applicant, which expression shall, where the context so admits include his/her heirs, executors, administrators and assigns) for the permission to use the plots of land (hereinafter referred to as the "said plot" described in the Appendix I hereto, forming a part under Survey No. 34/4, 35/2 & 35/5 admeasuring 22174 sq. mts. be the same a little more or less for the purpose of Residential use.

Now, this is to certify that the permission to use for the said plots is hereby granted, subject, to the provisions of the said code, and rules there under, and on the following conditions, namely:-

1. Levelling and clearing of the land-The applicant shall be bound to level and clear the land sufficiently to render suitable for the particular non-agricultural purpose for which the permission is granted to prevent insanitary conditions.

2. Assessment – The Applicants shall pay the non-agricultural assessment when fixed by the Collector under the said Code and rules there under with effect from the date of this sanad.

3. Use – The applicants shall not use the said land and building erected or to be erected thereon for any purpose other than Residential use, without the previous sanction of the Collector.

4. Liability for rates – The applicants shall pay all taxes, rates and cesses leviable on the said land.

5. Penalty clause – (a) if the applicants contravenes any of the foregoing conditions the Collector may, without prejudice to any other penalty to which the applicants may be liable under the provisions of the said Code continue the said plot in the occupation of the applicant on payment of such fine and assessment as he may direct.

(b) Not with standing anything contained in sub-clause (a) it shall be lawful for the Collector to direct the removal or alteration of any building or structure erected or use contrary to the provisions of this grant within such time as specified in that behalf by the Collector, and on such removal or alteration not being carried out and recover the cost of carrying out the same from the applicant as an arrears of land revenue.

6.a)The Information, if any, furnished by the applicant for obtaining the Sanad is found to be false at later stage, the Sanad issued shall be liable to be withdrawn without prejudice to the legal action that may be taken against the applicant.

b) If any dispute arises with respect to the ownership of the land, the Sanad granted shall stand revoked and the Construction/Development carried out shall be at the cost and risk of the applicants.

c) The necessary road widening set-back to be maintained before any development in the land.

d) Traditional access passing through the plot, if any, shall be maintained.

e) No trees shall be cut except with prior permission of the competent authority.

Contd.....

7. Code provisions applicable – Save as herein provided the grant shall be subject to the provisions of the said Code and rules thereunder.

APPENDIX – I

Sr. No.	Length & Breadth		Total Superficial Area	Forming (Chalta No/ P. T. Sheet No.	BOUNDARIES				Remarks
	North to South	East to West			North	South	East	West	
1	2	3	4	5	6				7
1	-	-	22174.00 Sq. Mts.	Survey No. 34/4, 35/2 & 35/5	-	-	-	-	NIL
Village : BAMBOLIM Taluka: TISWADI									

Remarks:-

1. The applicant has paid conversion fees of Rs. 39, 91, 320/- (Rupees Thirty Nine Lakhs Ninety One Thousand Three Hundred and Twenty only) vide Challan No. 53/2021-22 dated 06/08/2021.
2. The development/construction in the plot shall be governed as per rules in force.
3. Mundkarial rights and Mundkarial area should not be disturbed and should be protected if any.
4. This Sanad is issued only for change of use of land and shall not be used for any other purpose like proof of ownership of land etc.
5. The applicant shall not use the sanad for pursuing any illegal or antinational activities on this converted land. This office is not responsible for ownership documents.
6. The traditional access if any passing through the property shall be maintained.



In witness whereof the **ADDITIONAL COLLECTOR - I** North Goa District has hereunto set his hand and the seal of his office on behalf of the Governor of Goa and **GOAN REAL ESTATE & CONSTRUCTION PRIVATE LIMITED THROUGH AUTHORIZED SIGNATORY B. K. SATISH** here also hereunto set his hand on this 6th day of **August, 2021**.



(B. K. SATISH)

AUTHORIZED SIGNATORY

Signature and Designation of Witnesses

1. ANANTA B. RAWAT 
2. GOVIND ATAPHA 

(GOPAL A. PARSEKAR)


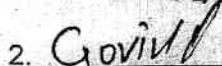
Additional Collector-I



Complete address of Witnesses

1. ADG/31/1-A, NAUXIM, BAMBOLIM GOA
2. HIND 56/1/1 FFI PLOT NO 2 ANNA LAGNEY
CORLIM, NORTH GOA, GOA 403110.

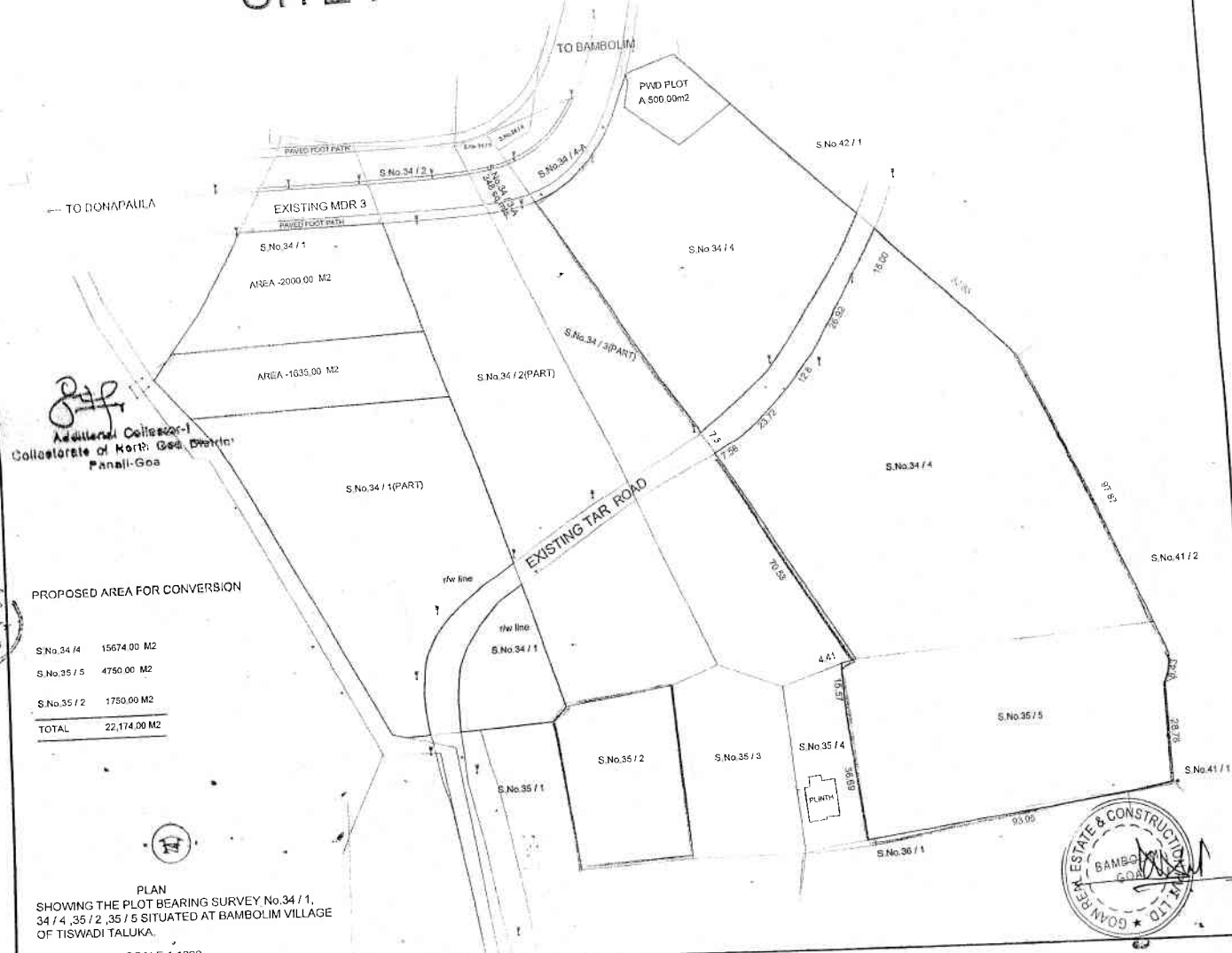
We declare that **B. K. SATISH** has signed this Sanad is, to our personal knowledge, the person whom represent themselves to be, and that he has affixed his signature hereto in our presence.

1. 
2. 

To,

1. The Dy. Town Planner, Town and Country Planning Department, Panaji.
2. The Mamlatdar of Tiswadi Taluka, Panaji.
3. The Inspector of Survey and Land Records, Tiswadi Taluka, Panaji.
4. The Sarpanch, Village Panchayat Curca, Talaulim & Bambolim, Tiswadi – Goa.

SITE PLAN/CONVERSION PLAN



Additional Collector-1
 Collectorate of North Goa District
 Panaji-Goa

PROPOSED AREA FOR CONVERSION

S.No.34/4	15674.00 M2
S.No.35/5	4750.00 M2
S.No.35/2	1750.00 M2
TOTAL	22,174.00 M2

PLAN
 SHOWING THE PLOT BEARING SURVEY No.34/1,
 34/4,35/2,35/5 SITUATED AT BAMBOLIM VILLAGE
 OF TISWADI TALUKA.

SCALE 1:1000

