

No. LRC/CONV/5/30/87


Government of Goa, Daman and Diu
OFFICE OF THE Dy. Collector,
South Sub Division, Quepem.
Dated: 10-8-1988

Read Application under section 32
sub section (1) of Govt. of Goa,
Daman & Diu Land Revenue Code, 1968.

SANAD

SCHEDULE—II

[See Rule 7 of the Goa, Daman and Diu Land Revenue (Conversion of ~~land~~ and non-agricultural Assessment) Rules, 1969].



Whereas an application has been made to the Collector of Goa (hereinafter referred to as "the Collector" which expression shall include any Officer whom the Collector shall appoint to exercise and perform his powers and duties under this grant) under Section 32 of the Goa, Daman and Diu Land Revenue Code, 1968 (hereinafter referred to as "the said Code" which expression shall, where the context so admits include the rules and orders thereunder) by Shri/S~~XX~~ Santano Fernandes, R/O Careamoddi, Cacora-Goa.

being the occupant of the plot registered under Subvey No. 137/4 known as "....." situated at Curchorem registered under No. (hereinafter referred to as "the applicant" which expression shall, where the context so admits include his/her heirs, executors, administrators and assigns) for the permission to use the plots of land (hereinafter referred to as the "said plot" described in the Appendix I hereto, forming a part of survey No. 137/4 of Village Curchorem in Quepem Taluka. admeasuring 984 square metres be the same a little more or less for the purpose of residential use.

Now, this is to certify that the permission to use for the said plots is hereby granted, subject to the provisions of the said Code, and rules thereunder, and on the following conditions, namely:—

1. *Levelling and clearing of the land*—The applicant shall be bound to level and clear the land sufficiently to render suitable for the particular non-agricultural purpose for which the permission is granted to prevent insanitary conditions.
2. *Assesment*—The Applicant shall pay the non-agricultural assessment when fixed by the Collector under the said Code and rules thereunder with effect from the date of this sanad.
3. *Use*—The applicant shall not use the said land and building erected or to be erected therefor for any purpose other than residential/~~Industrial/any other non-agricultural~~ purpose, without the previous sanction of the Collector.
4. *Building time limit*—The applicant shall within one year from the date hereof, commence on the said plot construction of building of a substantial and permanent description, failing which unless the said period is extended by the Collector from time to time, the permission granted shall be deemed to have lapsed.
5. *Liability for rates*—The applicant shall pay all taxes, rates and cesses leviable on the said land.
6. *Penalty clause*—(a) if the applicant contravenes any of the foregoing conditions the Collector may, without prejudice to any other penalty to which the applicant may be liable under the provisions of the said Code continue the said plot in the occupation of the applicant on payment of such fine and assessment as he may direct.
(b) Notwithstanding anything contained in sub-clause (a) it shall be lawful for the Collector to direct the removal or alteration of any building or structure erected or use contrary to the provisions of this grant within such time as specified in that behalf by the Collector, and on such removal or alteration not being carried out and recover the cost of carrying out the same from the applicant as an arrears of land revenue.

7. Code provisions applicable — Save as herein provided the grant shall be subject to the provisions of the said Code and rules thereunder.

APPENDIX — 1

Length and Breadth		Total Superficial Area	Forming (part of) Survey No. or Hissa No.	BOUNDARIES	Remarks
North to South	East to West			North, South, East and West	
1	2	3	4	5	6
40.00	25.40	984 m ²	Survey No. 137 sub-Div. 4 (part) of Village Curchorem in Quepem Taluka.	South— Survey No.137 sub-Div. 4. North—Survey No. 137 Sub-Division No. 3 East—Survey No. 137 Sub-Div. No. 6. West, Survey No. 137 Sub-Div.No. 2.	Conversion allowed for construction of Residential building

NOTE

The applicant shall pay the conversion fees fixed by the Government when enforced.



In witness whereof the Dy. Collector of South Sub-Division, Quepem has hereunto set his hand and the seal of his Office on behalf of the Administrator of Goa, Daman and Diu and the applicant Shri Santano Fernandes, Careamoddi-Cacora-Goa.

here also hereunto set his hand this 10th day of August, 1988.


Santano Fernandes

(Signature of the applicant)

(J. J. Barretto)
Deputy Collector & S.D.O.,
South Sub Division,
Quepem-Goa.

Signature and designation of Witnesses

1. *[Signature]*
2. *[Signature]*



Signature and designation of Witnesses

1. *[Signature]*
2. *[Signature]*

We declare that Shri Santano Fernandes, Careamoddi-Cacora-Goa. who has signed this Sanad is, to our personal knowledge, the person he/she represents himself to be, and that he/she has affixed his/her signature hereto in our presence.


1. Shri R.P. Diniz, L.D.C.
2. Shri Graciano Pereira, U.D.C.

PLAN
SHOWING THE PLOTS SITUATED
AT CURCHOREM VILLAGE
OF QUEREM TALUKA
S. No./SUB DIV NO. 137/
SCALE-1:500

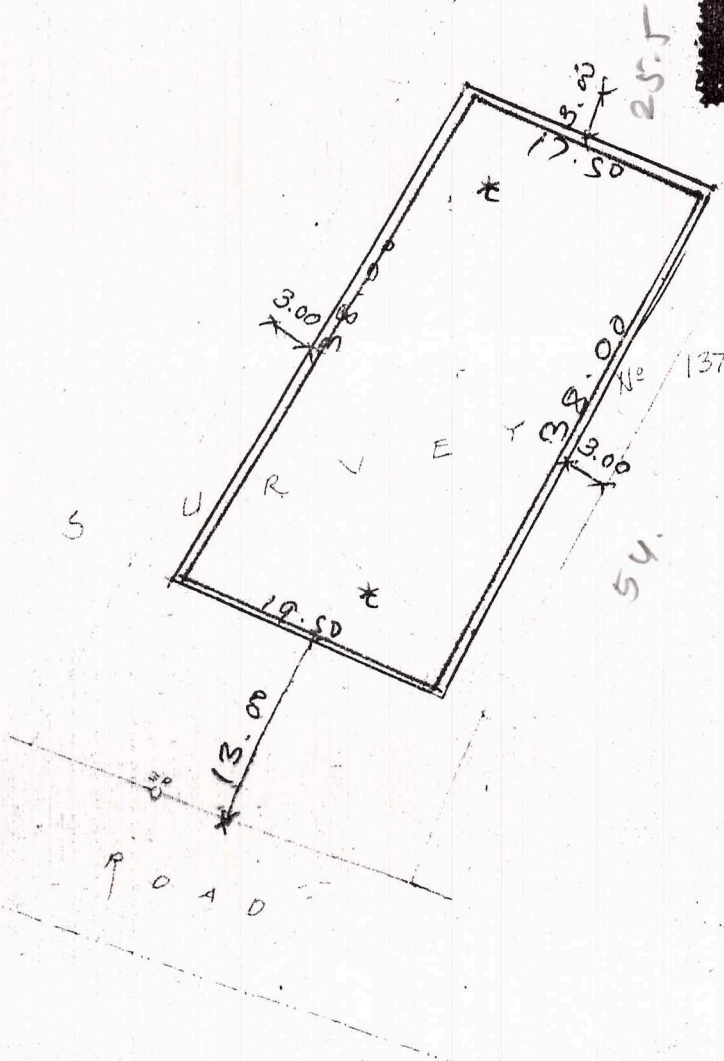



This Plan is not final as the Record
of Rights of CURCHOREM
Village is not yet Promulgated

REVISED PLAN

 AREA PROPOSED FOR CONVERSION: 703.00

[Signature]
INSPECTOR OF SURVEY
AND LAND RECORDS



[Signature] H.S.
CHECKED BY
3.8.87

TRACED FROM P.T. SHEET NOS. 70471
OF CURCHOREM VILLAGE ON 317/20
BY ASST. SURVEYOR