



OFFICE OF THE COLLECTOR, SOUTH GOA DISTRICT

Room No: 449, Fourth Floor,

Matanhy Saldanha Administrative Complex, Margao- Goa.

Phone No: 0832-2794431

Fax No: 0832- 2794402

No: CAD2SAL10-22-239/274

Date: 06/02/2023

READ: Application U/S 32 of LRC, 1968

S A N A D

S C H E D U L E - II

(See Rule 7 of the Goa Land Revenue)

(Conversion of Use of Land non-agricultural Assessment Rules, 1969)

WHEREAS, an Application has been made to the Collector of South Goa (hereinafter referred to as "the Collector" which expression shall include any Officer whom the Collector shall appoint to exercise and perform his duties and powers under this grant) under Section 32 of the Goa Land Revenue Code, 1968 (hereinafter referred to as "the said Code" which expression shall, where the context so admits include the Rules and Orders there under) **The Janata Co Operative Housing Society Ltd r/o Jaiprakash Nagar, Aquem Alto Margao Goa**, being the occupant of the plot registered under **Chalta No. 17 of PTS No. 221 of Margao City of Salcete Taluka**, admeasuring an area **3045.38 sq.mts** (hereinafter referred to as the "applicant" which expression shall, where the context so admits include his heirs, executors, administrators and assigns) for the permission to use the plots of Land (hereinafter referred to as the "said plot") described in the Appendix I hereto, forming Land under **Chalta No. 17 of PTS No. 221 of Margao City of Salcete Taluka-Goa**, admeasuring an area **3045.38 sq.mts** be the same a little more or less, for the purpose of **Special Residential** use only.

AND WHEREAS, The Member Secretary, South Goa Planning & Development Authority, Margao, has submitted report of Chalta No. 17 of PTS No. 221 of Margao City of Salcete Taluka, as per Outline Development Plan - 2028 for Margao Planning Area, the plot in question is located in the Special Residential having permissible F.A.R. 200 admeasuring an area 4596.00 m² vide report no: SGPDA/ZON-82/992/21-22 dated 27/12/2021.

AND WHEREAS, the Mamlatdar of Salcete has submitted report vide no: MAM/SAL/CONV/CI-II/10-239/2022 dated 14/12/2022, wherein he has stated the such use will not affect public health, safety and convenience, the market value of the land is about Rs. 14,000/- per sq.mts., there is a access to the site in question, there was no Tenants on the land proposed for conversion, there was no Mundakars on the land proposed for conversion, there was no any tenancy on the proposed land for conversion as on till date, there is no structure in the proposed land, the proposed land for conversion is surveyed under Chalta No. 17 of PTS No. 221 of Margao City of Salcete Taluka, it is not coming under C.R.Z. Regularization either 200 mts. or 500 mts. HTL, the proposed conversion may be recommended.

AND WHEREAS, the Dy. Conservator of Forests, Margao Goa has submitted the report vide letter No. 5/SGF/CONV/932/2022-23 dated 03/01/2023 stating that the said Chalta No. 17 of PTS No. 221 of Margao City of Salcete Taluka does not falls under the Government Forest Land as identified by the Forest Department. The Chalta No. 17 of PTS No. 221 of Margao City of Salcete Taluka does not falls under the private forest land as identified by the forest department as per the Sawant Karapurkar Committee and Araujo Committee. The said conversion does not attract any contravention of Court Orders and the Forest Conservation Act, 1980 is not applicable. The Conversion is recommended.

AND WHEREAS, after obtaining NOC/report for proposed conversion of land from the above mentioned authorities, the conversion of land under Chalta No. 17 of PTS No. 221 of Margao City of Salcete Taluka, Goa was approved and applicant has deposited Conversion fees of Rs. 19,49,044/- (Rupees Nineteen Lakhs Fourty Nine Thousand Fourty Four only) vide e-challan no. AC-II/150/2022-23 dated 01/02/2023, in the State Bank of India.

NOW THEREFORE, it is to certify that the permission to use for the said plot is hereby granted subject to the provisions of the said Code and Rules there under and on the following conditions namely:

1. **Leveling and clearing of the Land:** The Applicant shall be bound to level and clear the Land sufficiently to render suitable for the particular non-agricultural purpose for which the permission is granted and to prevent non-sanitary conditions.
2. **Assessment:** The Applicant shall pay the non-agricultural assessment when fixed by the Collector under the said Code and Rules there under with effect from the date of this Sanad.

3. **Use:** The Applicant shall not use the said land and building erected or to be erected thereon for any purpose other than granted purpose, without the previous sanction of the Collector.
4. **Liability for rates:** The applicant shall pay all taxes, rates and cesses leviable on the said land.
5. **Penalty Clause:** (a) If the applicant contravenes any of the foregoing conditions the Collector may, without prejudice to any other penalty to which the applicant may be liable under the provisions of the said Code continue the said plot in the occupation of the applicant on payment of such fine and assessment as he may direct.
(b) Notwithstanding anything contained in Sub-Clause (a) it shall be Lawful for the Collector to direct the removal or alteration of any building or structure erected or use contrary to the provisions of this grant within such time as specified in that behalf by the Collector and on such removal or alteration not being carried out and recover the cost of carrying out the same from the Application as an arrears of land revenue.
6. **Code provisions applicable:** Save as herein provided the grant shall be subject to the provisions of the said Code and Rules there under.
7. The Applicant shall comply with the provisions of Town and Country Planning Act in force in Goa. Any violations of these provisions shall be solely at the cost of the Applicant at his own peril.
8. If any person claims ownership right and succeeds in it, the conversion shall stand automatically revoked.
9. Sanad shall not take away Mundcarial/Tenancy rights of any individual, if any, existing in the said property and if the sanad is obtained by suppression of any vital facts, the sanad shall stand cancelled from the date of its issue the Applicant shall also be liable to restore land back to its original use at his own cost.
10. Any further development in the plot shall be strictly as per the rules in force.
11. No hill cutting or filling of low-lying area shall be undertaken without prior permission from the Chief Town Planner under section 17A of TCP Act.
12. This Sanad is issued only for change of use of land and shall not be used for any other purpose like proof of ownership of land etc. the applicant shall not use the Sanad for pursuing any illegal or antinational activities on this converted land.
13. Traditional access, passing through the plot, if any shall be maintained.
14. The Applicant should obtain prior permission for cutting of trees in the said plot from the Forest Department, if required.



- 15.If Sanad is obtained by suppression of any vital information, it shall be revoked any time after knowledge of such fact from date of issue.
- 16.N.O.C from the concern authority shall be obtained before the commencement of any secondary development work in the said land.
- 17.Adequate arrangement shall be made so as not to affect the drainage portion in the area and flow of natural water.
- 18.Low lying land, water bodies be protected and should not be harmed due to any activity.
- 19.If this Sanad is inconsistent with any law in force in the state of Goa or any decision of Hon'ble Supreme Court or Hon'ble High Court of Bombay, this Sanad shall be ineffective to extent of such inconsistency.
- 20.In case inadvertently if there is any mistake in calculating the fees for conversion payable or there is revision of fees after issuance of e-challan then the applicant hereby undertakes to pay the difference along with simple interest of 12% per annum calculated from the date of issuance of original Challan till the date of payment thereof. The failure or refusal on part of the applicant or successor interest thereof in affecting the payment shall give the liberty to the undersign to revoke the said Sanad and/or recover the balance as arrears of land Revenue from Applicants.
- 21.In case of violation of any of the conditions or in case any N.O.C. etc. issued by any Department for effecting conversion is withdrawn, revoked or otherwise the conversion Sanad shall also stand cancelled from such date of withdrawal, revocation or otherwise.
- 22.In future if any dispute arises regarding the ownership, title, etc, than the applicant shall be solely responsible and the Collector or any other authorized officer on his behalf shall be at liberty to revoke the Conversion Sanad granted without giving any notice/reasons.

Appendix-I

Length & Breath		Total Superficial Area	Forming (part of) Survey No Hissa No.	BOUNDARIES
North to South	East to West			
86.76 mts	66.22 mts	3045.38 Sq.mts	Chalta No. 17 (Part) of PTS No. 221 of Margao City of Salcete	North: Ch. No. 83 PTS No. 221 South: Ch. No. 18 & 19 PTS No. 221 East: Ch. No. 18,106, 113 PTS No. 221 West: Road
Conversion is Sanctioned for Special Residential purpose having permissible F.A.R 200 based reports/NOC referred at page no: 1 & 2 in this sanad.				

In witness whereof the Additional Collector - II of South Goa District, Margao, has hereunto set his hand and sent seal of his Office on behalf of the Government of Goa and the Applicant **The Janata Co Operative Housing Society Ltd** r/o **Jaiprakash Nagar, Aquem Alto Margao Goa**, hereunto set his hand on this ^{cm} day of February 2023.


Rajaram Kundaikar


Mr. Rajaram Kundaikar authorized signatory for The Janata Co Operative Housing Society Ltd (applicant)

Signature and names of the witnesses:

1. Anir kungutle 

2. Nalash bantekar 






(Dipak Dessai)

26/02/23

Additional Collector - II
South Goa District,
Margao- Goa

We declare that **Mr. Rajaram Kundaikar authorized signatory for The Janata Co Operative Housing Society Ltd**, who has signed this sanad is, to our personal knowledge, the person he represents himself to be, and that he has affixed his signature here to in our presence.

1. Anir kungutle 

2. Nalash bantekar 

Copy to:

1. The Mamlatdar of Salcete-Goa.
2. The Inspector of Survey and Land Records, Margao Goa.

GOVERNMENT OF GOA
OFFICE OF THE SUPERINTENDENT OF SURVEY & LAND RECORDS
MARGAO - GOA

PLAN

OF THE PROPERTY BEARING CHALTA NO. 17 /P.T.S NO. 221 SITUATED AT MARGAO CITY
OF SALCETE TALUKA APPLIED FOR CONVERSION OF USE OF LAND FROM AGRICULTURAL
INTO NON AGRICULTURE PURPOSE BY THE JANATA CO-OPERATIVE HOUSING SOCIETY LTD.
VIDE ORDER NO. CAD2SAL10-22-239 DATED 13/12/2022 ISSUED BY THE OFFICE OF

THE ADDITIONAL COLLECTOR-II, SOUTH GOA

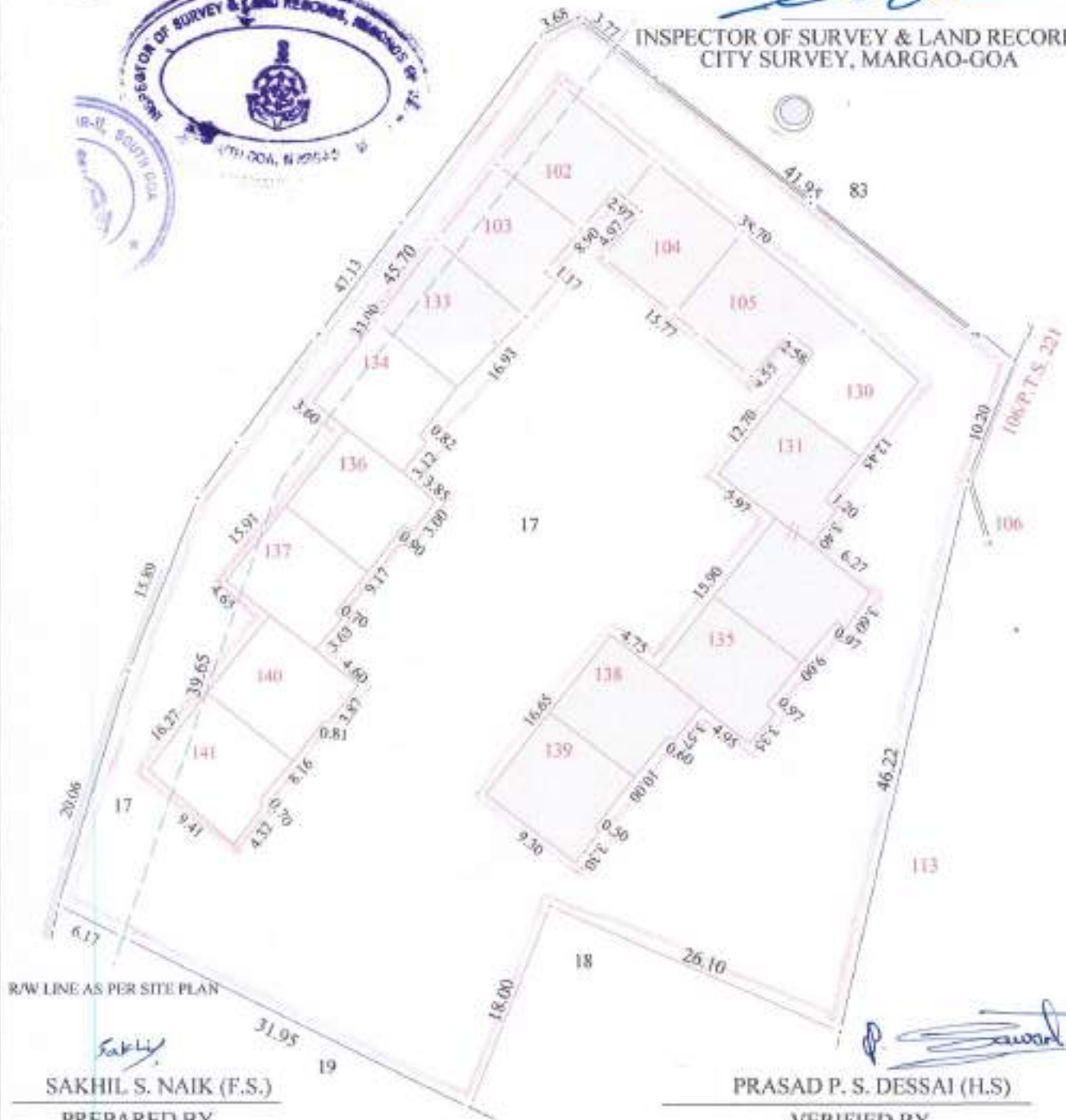
SCALE : 1:500

AREA TO BE CONVERTED CHALTA NO. 17 /P.T.S NO. 221 = 3045.38 SQ. MTRS.



[Signature]

INSPECTOR OF SURVEY & LAND RECORDS
CITY SURVEY, MARGAO-GOA



R/W LINE AS PER SITE PLAN

[Signature]
SAKHIL S. NAIK (F.S.)

PREPARED BY

[Signature]
PRASAD P. S. DESSAI (H.S.)

VERIFIED BY

SURVEYED ON: 17/01/2023

File No.: 2/SLR/EREV/CTS/02/23

[Signature]