



OFFICE OF THE ADDITIONAL COLLECTOR-III, NORTH GOA DISTRICT, MAPUSA GOA

No. 4/363/CNV/AC-III/2022

Dated: - 13/04/2022

Read: Application dated 08/12/2021 received from Mr. Jose Inacio Guido De Loyola Futardo, R/o. Opp Samrat Theatre, 18<sup>th</sup> June Road, Panjim-Goa u/s 32 of LRC 1968.

SANAD

SCHEDULE-II

*(See Rule 7 of the Goa Land Revenue (Conversion of use of land and non-agricultural Assessment) Rules, 1969).*

Whereas an application has been made to the Collector of North Goa (Hereinafter referred to as "the Collector" which expression shall include any officer whom the Collector shall appoint to exercise and perform his powers and duties under this grant) under section 32 of the Goa Land Revenue Code, 1968 (hereinafter referred to as "the said code" which expression shall, where the context so admits include the rules and orders thereunder by Mr. Jose Inacio Guido De Loyola Futardo, R/o. Opp Samrat Theatre, 18<sup>th</sup> June Road, Panjim-Goa being the occupant of the plot registered, under Survey No. 216 Sub Div No. 1 Situated at Pilerne Village, Bardez Taluka (hereinafter referred to as "the applicant, which expression shall, where the context so admits include his/her heirs, executors, administrators and assigns) for the permission to use the plots of land ( hereinafter referred to as the "said plot") described in the Appendix I hereto, forming a part Survey No. 216/1 admeasuring 3396 Sq. Mtrs be the same a little more or less for the purpose of Residential with 60 F.A.R.

Now, this is to certify that the permission to use for the said plots is hereby granted, subject to the provisions of the said Code, and rules thereunder, and on the following conditions, namely:-

**1. Levelling and clearing of the land**-The applicant shall be bound to level and clear the land sufficiently to render suitable for the particular non-agricultural purpose for which the permission is granted, to prevent insanitary conditions.

**2. Assessment** – The applicant shall pay the non-agricultural assessment when fixed by the Collector under the said Code and rules thereunder with effect from the date of this Sanad.

**3. Use** – The applicant shall not use the said land and building erected or to be erected thereon for any purpose other than Residential without the previous sanction of the Collector.

**4. Liability for rates** – The applicant shall pay all taxes, rates and cesses liable on the said land.

**5. Penalty clause** – (a) If the applicant contravenes any of the foregoing conditions, the Collector may, without prejudice to any other penalty to which the applicant may be liable under the provisions of the said Code, continue the said plot in the occupation of the applicant on payment of such fine and assessment as he may direct.

(b) Notwithstanding anything contained in sub-clause (a) it shall be lawful for the Collector to direct the removal or alteration of any building or structure erected or used contrary to the provisions of this grant within such time as specified in that behalf by the Collector, and on such removal or alteration not being carried out, recover the cost of carrying out the same from the applicants as arrears of land revenue.

6.a) If any information furnished by the applicant for obtaining the Sanad is found to be false at a later stage, the Sanad issued shall be liable to be withdrawn without prejudice to the legal action that may be taken against the applicant.

b.) If any dispute arises with respect to the ownership of the land, than the office of the Additional Collector-III, Bardez shall not be held responsible for the same and the applicant shall be solely responsible for the same. Further, If any dispute arises with respect to the ownership of the land, the Sanad granted shall stand revoked and the construction/development carried out shall be removed at the cost and risk of the applicant.

c) The necessary road widening set-back is to be maintained before any development in the land

d) Traditional access passing through the plot, if any, shall be maintained.

e) No trees shall be cut except with prior permission of the competent authority.

f) The Competent Authorities /Local Bodies shall verify the ownership documents before issuing the construction license.

7. Code provisions applicable – Save as herein provided the grant shall be subject to the provisions of the said Code and rules there under .



- 2 -  
APPENDIX - I


Length and Breadth		Total Superficial Area	Forming (part of Survey No. or Hissa No.	BOUNDARIES				Remark
North to South	East to West			North	South	East	West	
1	2	3	4	5				6
96.15 Mts	46.65 Mts	3396	Survey No. 216 Sub Div No. 1(Part)	Survey No. 212 Sub Div No. 1-A	Survey No. 217 Sub Div No. 1	Survey No. 216 Sub Div No. 1	Survey No. 216 Sub Div No. 1	


Village : Pilerne  
Taluka : Bardez

**Remarks:-**



1. The applicant has paid conversion Fees of Rs.509400/- (Rupees Five Lakh Nine Thousand four Hundered Only) vide e-challan No. 202200307819 dated 12/04/2022.
2. As per TCP Certificate No. TPBZ/ZON/9244/PIL/TCP-2021/4856 dated 12/11/2021 the plot falls in Partly Settlement Zone (VP-1) with permissible FAR 60.
3. The Dy. Conservator of Forests, North Goa Division, Ponda has given NOC for conversion vide report No.5/CNV/BAR-417/DCFN/TECH/2021-22/1016 dated 09/03/2022.
4. The Conversion has been recommended by the Mamlatdar of Bardez Taluka vide his report No.MAM/BAR/CI-I/CONV/2022 dated 31/01/2022.
5. This Sanad is issued for conversion of an area for Residential purpose only. The development /Construction in the plot shall be governed as per laws/rules in force.
6. Traditional access, passing through the plot, if any shall be maintained.
7. Mundkarial rights and Mundkarial area should not be disturbed and should be protected if any

In witness whereof the **ADDITIONAL COLLECTOR III OF NORTH GOA** District, has hereunto set his hand and the seal of this Office on behalf of the Governor of Goa **Mr. Jose Inacio Guido De Loyola Futardo, R/o. Opp Samrat Theatre, 18<sup>th</sup> June Road, Panjim-Goa** here also hereunto set his hand on this <sup>13<sup>th</sup></sup> day of April, 2022.

  
(Fernando Silvestre Caraciolo De Sa Pinto alias Fernando Pinto)  
POA holder for  
**Mr. Jose Inacio Guido De Loyola Futardo**  
Applicant

  
(Narayan M. Gad)  
Additional Collector III  
North Goa District  
Mapusa -Goa

Signature and Designation of Witnesses



1.  Ravindra K. Kadangutkar
2.  Sharan Morejkar



Complete address of Witness

1. Tirawada Morul Bardez Goa
2. Alhinho Panjim Goa.

We declare that **Mr. Fernando Silvestre Caraciolo De Sa Pinto** alias **Fernando Pinto** POA holder for **Mr. Jose Inacio Guido De Loyola Futardo, R/o. Opp Samrat Theatre, 18<sup>th</sup> June Road, Panjim-Goa** who have signed this Sanad is, to our personal knowledge, the person he/She represents themselves to be, and that he/She has affixed his/her signature hereto in our presence.

1.  Ravindra K. Kadangutkar
2.  Sharan Morejkar

To,

1. The Town Planner, Town and Country Planning Department Mapusa.
2. The Mamlatdar of Bardez Taluka.
- 3 The Inspector of Survey and Land Records, Mapusa - Goa.
4. The Sarpanch, Village Panchayat Pilerne, Bardez -Goa.



GOVERNMENT OF GOA  
 Directorate of Settlement and Land Records  
 Inspector of surveys & land records.  
 MAPUSA - GOA

**PLAN**

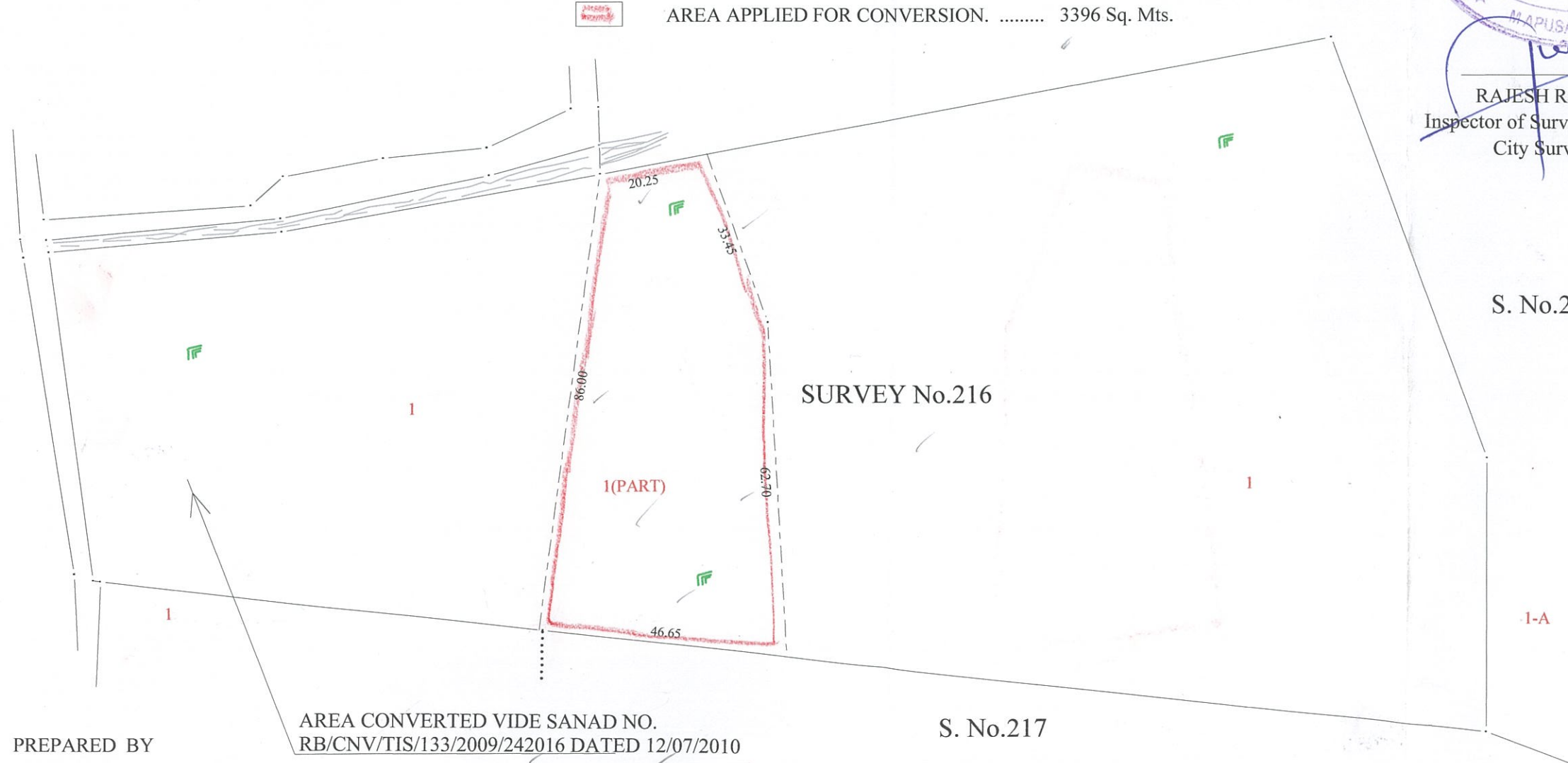
OF THE LAND BEARING SUB-DIV. No. 1 (PART) OF SURVEY No. 216 SITUATED  
 AT PILERNE VILLAGE OF BARDEZ TALUKA  
 APPLIED BY JOSE INACIO GUIDO DE LOYOLA FURTADO  
 CONVERSION OF USE OF LAND FROM AGRICULTURAL INTO NON AGRICULTURAL  
 PURPOSE, VIDE CASE NO.4/363/CNV/AC-III/202 /104 DATED 24-03-2022  
 FROM THE OFFICE OF DY. COLLECTOR, (REVENUE) COLLECTOR NORTH GOA, PANAJI GOA.

SCALE : 1:1000

AREA APPLIED FOR CONVERSION. .... 3396 Sq. Mts.



RAJESH R. PAI KUCHELKAR  
 Inspector of Surveys And Land Records  
 City Survey, Mapusa



AREA CONVERTED VIDE SANAD NO.  
 RB/CNV/TIS/133/2009/242016 DATED 12/07/2010

PREPARED BY

*Vivek Bude*  
 VIVEK BUDE  
 Field Surveyor

VERIFIED BY:

*Siddhesh S. N. Tuenker*  
 SIDDHESH S. N. TUENKER  
 Head Surveyor