



OFFICE OF THE ADDITIONAL COLLECTOR-III, NORTH GOA DISTRICT, MAPUSA GOA.

No. 4/252 /CNV/AC-III/2018 /1223

Date:- 05/11/2018

Read: Application dated 17/06/2018 received in this office from M/s Zephyr Holdings o/o 2<sup>nd</sup> floor A Modelina Road Pune (Through POA Mr Pierre Antonio Lobo r/o Rahul Apartments Alto Betim Porvorim Bardez Goa received u/s 32 of LRC 1968.

SANAD

SCHEDULE-II

(See Rule 7 of the Goa Land Revenue (Conversion of use of land and non-agricultural Assessment) Rules, 1969).

Whereas an application has been made to the Collector of North Goa (Hereinafter referred to as "the Collector" which expression shall include any officer whom the Collector shall appoint to exercise and perform his powers and duties under this grant) under section 32 of the Goa Land Revenue Code, 1968 (hereinafter referred to as "the said code" which expression shall, where the context so admits include the rules and orders there under by M/s Zephyr Holdings 2<sup>nd</sup> floor A Modelina Road Pune (Through POA Mr Pierre Antonio Lobo r/o Rahul Apartments Alto Betim Porvorim Bardez Goa being the occupant of the plot registered under survey No 519/6 Situated at Anjuna Village Bardez Taluka (hereinafter referred to as "the applicant, which expression shall, where the context so admits include his/her heirs, executors, administrators and assigns) for the permission to use the plots of land ( hereinafter referred to as the "said plot") described in the Appendix I hereto, forming a part survey No 519/6 (P) of Anjuna Village admeasuring 4845 Sq. Mtrs. be the same a little more or less for the purpose of Residential with 60 F.A.R.

Now, this is to certify that the permission to use for the said plots is hereby granted, subject to the provisions of the said Code, and rules thereunder, and on the following conditions, namely:-

1. Levelling and clearing of the land - The applicant shall be bound to level and clear the land sufficiently to render suitable for the particular non-agricultural purpose for which the permission is granted, to prevent insanitary conditions.

2. Assessment - The applicant shall pay the non-agricultural assessment when fixed by the Collector under the said Code and rules there under with effect from the date of this Sanad.

3. Use - The applicant shall not use the said land and building erected or to be erected thereon for any purpose other than Residential without the previous sanction of the Collector.

4. Liability for rates - The applicant shall pay all taxes, rates and cesses liable on the said land.

5. Penalty clause - (a) If the applicant contravenes any of the foregoing conditions, the Collector may, without prejudice to any other penalty to which the applicant may be liable under the provisions of the said Code, continue the said plot in the occupation of the applicant on payment of such fine and assessment as he may direct.

(b) Notwithstanding anything contained in sub-clause (a) it shall be lawful for the Collector to direct the removal or alteration of any building or structure erected or used contrary to the provisions of this grant within such time as specified in that behalf by the Collector, and on such removal or alteration not being carried out, recover the cost of carrying out the same from the applicants as arrears of land revenue.

6. a) If any information furnished by the applicant for obtaining the Sanad is found to be false at a later stage, the Sanad issued shall be liable to be withdrawn without prejudice to the legal action that may be taken against the applicant.


b) If any dispute arises with respect to the ownership of the land, the Sanad granted shall stand revoked and the construction/development carried out shall be at the cost and risk of the applicant.

c) The necessary road widening set-back is to be maintained before any development in the land

d) Traditional access passing through the plot, if any, shall be maintained.

e) No trees shall be cut except with prior permission of the competent authority.

7. Code provisions applicable - Save as herein provided the grant shall be subject to the provisions of the said Code and rules there under.



Cont..2/-







GOVERNMENT OF GOA  
Directorate of Settlement and Land Records  
Office of The Inspector of Survey and Land Records  
MAPUSA - GOA

PLAN

Of the Land bearing Sub. Div. No. 6 of Survey No. 519  
Situated at Anjuna village, Bardez Taluka,  
Applied by M/s Zephyr Holdings,  
Conversion of use of land from agricultural into non-agricultural  
purpose, vide Case No. 4/252/CNV/AC-III/2018/1084 dated 01-10-2018,  
from the Office of the Additional Collector-III, North Goa District, Mapusa-Goa.

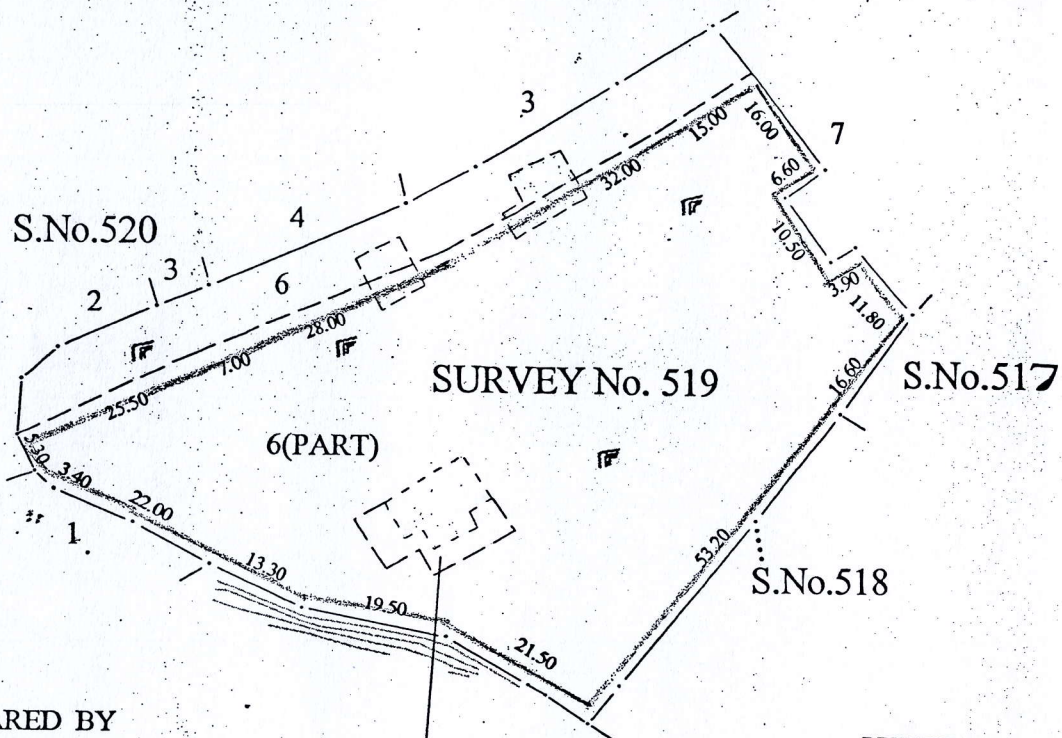
SCALE 1:1000

 AREA PROPOSED TO BE CONVERTED ———— 4845 Sq. Mts.



(RAJESH R. PATIL KUCHELKAR)

INSPECTOR OF SURVEYS & LAND RECORDS  
CITY SURVEY MAPUSA



PREPARED BY


SAMIR A. NAIK  
Field Surveyor

Newly constructed structure admeasuring plinth area  
of 83.00 sq.mts in the area proposed for conversion.

VERIFIED BY

RESHMA R. DHARGALKAR  
Head Surveyor

SURVEYED ON: 03/10/2018

  
Additional Collector-III  
North, Mapusa - Goa

FILE No. 8/CNV/MAP/291/18