



OFFICE OF THE ADDITIONAL COLLECTOR-III, NORTH GOA DISTRICT,  
MAPUSA - GOA.

No.4/10/CNV/ACIII/2024 / 156  
CAD3BAR12-23-639

Dated: - 30 / 01 / 2024

Read: Application dated 15/12/2023 received from M/s White Knight Real Estate Pvt. Ltd., registered office at 11-A, Mittal Chambers, Nariman Point, Mumbai 400021 received u/s 32 of LRC1968.

**SANAD**

**SCHEDULE-II**

(See Rule 7 of the Goa Land Revenue (Conversion of use of land and non-agricultural Assessment) Rules, 1969).

Whereas an application has been made to the Collector of North Goa (Hereinafter referred to as "the Collector" which expression shall include any officer whom the Collector shall appoint to exercise and perform his powers and duties under this grant) under section 32 of the Goa Land Revenue Code, 1968 (hereinafter referred to as 'the said code which expression shall, where the context so admits include the rules and orders there under by from M/s White Knight Real Estate Pvt. Ltd., registered office at 11-A, Mittal Chambers, Nariman Point, Mumbai 400021 being the occupant of the plot registered under Survey No. 196/24 situated at Calangute Village, Bardez Taluka (hereinafter referred to as "the applicant, which expression shall, where the context so admits include his/her heirs, executors, administrators and assigns) for the permission to use the plots of land (hereinafter referred to as the "said plot") described in the Appendix I hereto, forming a part under Survey No. 196/24 admeasuring 2350 Sq. Mts. be the same a little more or less for the purpose of Residential with 80 F.A.R.

Now, this is to certify that the permission to use for the said plots is hereby granted, subject to the provisions of the said Code, and rules thereunder, and on the following conditions, namely :-

**1. Levelling and clearing of the land**-The applicant shall be bound to level and clear the land sufficiently to render suitable for the particular non-agricultural purpose for which the permission is granted to prevent insanitary conditions.

**2. Assessment** - The applicant shall pay the non-agricultural assessment when fixed by the Collector under the said Code and rules thereunder with effect from the date of this Sanad.

**3. Use** - The applicant shall not use the said land and building erected or to be erected thereon for any purpose other than Residential without the previous sanction of the Collector.

**4. Liability for rates** - The applicant shall pay all taxes, rates and cesses liable on the said land.

**5. Penalty clause** - (a) If the applicant contravenes any of the foregoing conditions, the Collector may, without prejudice to any other penalty to which the applicant may be liable under the provisions of the said Code, continue the said plot in the occupation of the applicant on payment of such fine and assessment as he may direct.

(b) Notwithstanding anything contained in sub-clause (a) it shall be lawful for the Collector to direct the removal or alteration of any building or structure erected or used contrary to the provisions of this grant within such time as specified in that behalf by the Collector, and on such removal or alteration not being carried out, recover the cost of carrying out the same from the applicants as arrears of land revenue.

6. a) If any information furnished by the applicant for obtaining the Sanad is found to be false at a later stage, the Sanad issued shall be liable to be withdrawn without prejudice to the legal action that may be taken against the applicant.

b) If any dispute arises with respect to the ownership of the land, than the office of the Additional Collector-III Mapusa shall not be held responsible for the same and the applicant shall be solely held responsible for the same. Further if any dispute arises with respect to the ownership of the land, the Sanad granted shall stand revoked and the construction/development carried out shall be removed at the cost and risk of the applicant.



c) The necessary road widening set-back is to be maintained before any development in the land

d) Traditional access passing through the plot, if any, shall be maintained.

e) No trees shall be cut except with prior permission of the competent authority.

f) The Competent Authorities / Local Bodies shall certify the ownership documents before issuing the construction license.

7. Code provisions applicable shall be subject to the provisions of the said Code and rules there under.



...2...  
APPENDIX - I



Length and Breadth		Total Superficial Area	Forming (part of Survey No. or Hissa No.	BOUNDARIES				Remarks
North to South	East to West			5				
1	2	3	4	North	South	East	West	6
39.92 Mts.	68.27 Mts.	2350.00	Survey No. 196 Sub. Div. 24	Survey No. 196 Sub. Div. 8 & 10	Survey No. 196 Sub. Div. 58 & 58-A	NALLAH	Survey No. 196 Sub. Div. 23	NIL

Village : CALANGUTE  
Taluka : BARDEZ

**Remarks :-**


- The applicant has paid conversion fees of Rs. 5,64,000/- (Rupees Five Lakh Sixty Four Thousand Only) vide e-challan No. 202400065230 dated 24/01/2024 and conversion fees of Rs. 6,000/- (Rupees Six Thousand Only) vide e-challan No. 202400065245 dated 24/01/2024.
- The Conversion has been recommended by the Mamlatdar of Bardez Taluka vide his report No. MAM/BAR/CI-II/Conv/2023 dated 12/01/2024.
- As per TCP Zoning certificate No. TPBZ/ZON/13510/CAL/TCP-23/7851 Dated 08/09/2023 the plot under reference falls in "Residential Zone" (S-3/R-2) having (VP-1) with permissible FAR 80.
- The Dy. Conservator of Forests, North Goa Division, Ponda has given NOC for conversion vide report No. 5/CNV/BAR-1559/DCFN/TECH/2023-24/1799 dated 19/01/2024.
- This Sanad is issued for conversion of an area for Residential Purpose only. The development/construction in the plot shall be governed as per laws/rules in force.
- Traditional access, passing through the plot, if any shall be maintained.
- Mundkarial rights and Mundkarial area should not be disturbed and should be protected if any.

In witness whereof the **ADDITIONAL COLLECTOR III OF NORTH GOA** District, has hereunto set his hand and the seal of this Office on behalf of the Governor of Goa **M/s White Knight Real Estate Pvt. Ltd., registered office at 11-A, Mittal Chambers, Nariman Point, Mumbai 400021**, here also hereunto set his/her hand on this 30<sup>th</sup> day of **JANUARY**, 2024.

*Signature*  
30/1/2024

**Mr. Mangirish S Gadkar**  
Authorised Signatory for  
**M/s White Knight Real Estate Pvt. Ltd.**  
Applicant

*Signature*  
**(Pundalik V. Khori) Khori**  
Additional Collector III  
North Goa District,  
Mapusa-Goa



Name and Signature of Witnesses

- Sarvesh Prabhu *Signature*
- Maresh D. Naik *Signature*

Complete address of Witnesses

- Aspora Bardez Goa
- HNo. 157. opp. Pharmacy College  
18<sup>th</sup> June Road. Panaji - Goa.

We declare that **Mr. Mangirish S Gadkar**, Authorised Signatory for **M/s White Knight Real Estate Pvt. Ltd., registered office at 11-A, Mittal Chambers, Nariman Point, Mumbai 400021**, who has signed this Sanad is, to our personal knowledge, the person he/She represents themselves to be, and that he/She has affixed his/her signature hereto in our presence.

- Sarvesh Prabhu *Signature*
- Maresh D. Naik *Signature*

To,

- The Town Planner, Town and Country Planning Department Mapusa-Goa
- The Mamlatdar of Bardez Taluka.
- The Inspector of Survey and Land Records, Mapusa - Goa
- The Sarpanch Village Panchayat, Calangute, Bardez Goa.

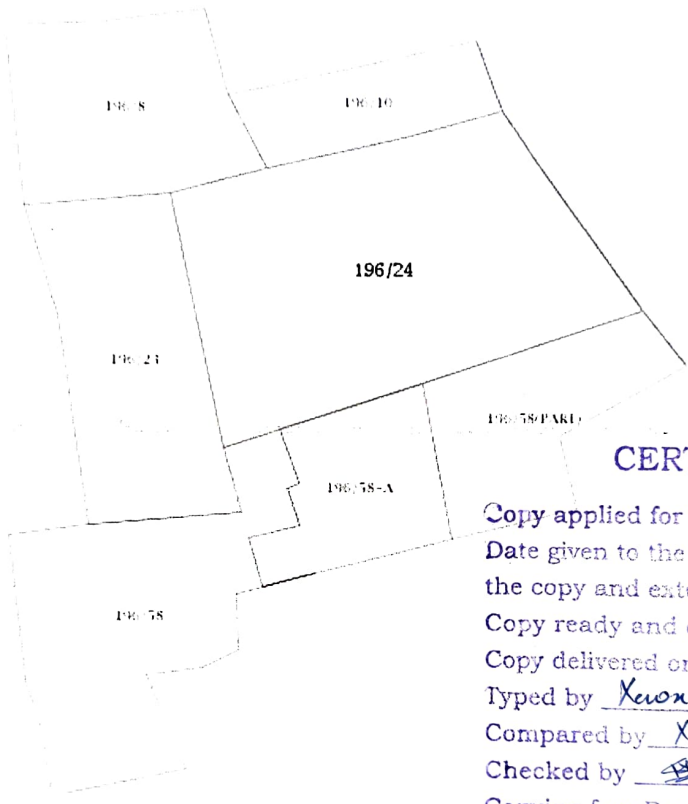




**Government of Goa**  
**Directorate of Settlement and Land records**  
**Survey Plan**  
**Bardez Taluka, Calangute Village**  
**Survey No.: 196 , Subdivision No.: 24**

Scale 1:1000

Reference No.: REV192333113



**CERTIFIED COPY**

Copy applied for on 22/10/2024  
 Date given to the party for taking delivery of  
 the copy and extension, if any -  
 Copy ready and delivering on 23/10/2024  
 Copy delivered on 24/10/2024  
 Typed by Xeon  
 Compared by Xeon  
 Checked by [Signature]  
 Copying fees Rs 153/- (Rupees one hundred  
thirty three only -) credited in State Bank  
 of India          under chalan No 2194  
 dated 24/10/24

**ADDITIONAL COLLECTOR-III**  
 North Goa District,  
 Mapusa-Goa

This record is computer generated on 25-04-2023 12:46:27. This record is valid without any signature as per Govt of Goa Notification No. 26/13/2016-RD/8639 dtd 24-Apr-2021. The latest copy of this record can be seen/verified for authenticity on the DSLR website <https://dslr.goa.gov.in/>.

**NOTE: PLAN TO BE PRINTED ON A4 SIZE**