



OFFICE OF THE ADDITIONAL COLLECTOR-III, NORTH GOA DISTRICT, MAPUSA GOA

No. 4/74/CNV/AC-III/2020 / 1057

Dated: - 12/11/2020

Read: Application dated 18/02/2020 received from Mrs. Deepakshi Lalit Verma, R/o. A-50, East Uttam Nagar, New Delhi-59 received u/s 32 of LRC 1968.

SANAD

SCHEDULE-II

*( See Rule 7 of the Goa Land Revenue (Conversion of use of land and non-agricultural Assessment ) Rules, 1969).*

Whereas an application has been made to the Collector of North Goa (Hereinafter referred to as "the Collector" which expression shall include any officer whom the Collector shall appoint to exercise and perform his powers and duties under this grant) under section 32 of the Goa Land Revenue Code, 1968 (hereinafter referred to as "the said code" which expression shall, where the context so admits include the rules and orders thereunder by Mrs. Deepakshi Lalit Verma, R/o. A-50, East Uttam Nagar, New Delhi-59 being the occupant of the plot registered under Survey No. 15 Sub Div No. 2-A Situated at Nerui Village, Bardez Taluka (hereinafter referred to as "the applicant, which expression shall, where the context so admits include his/her heirs, executors, administrators and assigns) for the permission to use the plots of land ( hereinafter referred to as the "said plot") described in the Appendix I hereto, forming a part Survey No. 15/2-A admeasuring 2780 Sq. Mtrs be the same a little more or less for the purpose of Residential with 80 F.A.R.

Now, this is to certify that the permission to use for the said plots is hereby granted, subject to the provisions of the said Code, and rules thereunder, and on the following conditions, namely:-

**1. Levelling and clearing of the land** - The applicant shall be bound to level and clear the land sufficiently to render suitable for the particular non-agricultural purpose for which the permission is granted, to prevent insanitary conditions.

**2. Assessment** - The applicant shall pay the non-agricultural assessment when fixed by the Collector under the said Code and rules thereunder with effect from the date of this Sanad.

**3. Use** - The applicant shall not use the said land and building erected or to be erected thereon for any purpose other than Residential without the previous sanction of the Collector.

**4. Liability for rates** - The applicant shall pay all taxes, rates and cesses liable on the said land

**5. Penalty clause** - (a) If the applicant contravenes any of the foregoing conditions, the Collector may, without prejudice to any other penalty to which the applicant may be liable under the provisions of the said Code, continue the said plot in the occupation of the applicant on payment of such fine and assessment as he may direct.

(b) Notwithstanding anything contained in sub-clause (a) it shall be lawful for the Collector to direct the removal or alteration of any building or structure erected or used contrary to the provisions of this grant within such time as specified in that behalf by the Collector, and on such removal or alteration not being carried out, recover the cost of carrying out the same from the applicants as arrears of land revenue.

**6.a)** If any information furnished by the applicant for obtaining the Sanad is found to be false at a later stage, the Sanad issued shall be liable to be withdrawn without prejudice to the legal action that may be taken against the applicant.


b) If any dispute arises with respect to the ownership of the land, the Sanad granted shall stand revoked and the construction/development carried out shall be at the cost and risk of the applicant.

c) The necessary road widening set-back is to be maintained before any development in the land

d) Traditional access passing through the plot, if any, shall be maintained.

e) No trees shall be cut except with prior permission of the competent authority.

**7. Code provisions applicable** - Save as herein provided the grant shall be subject to the provisions of the said Code and rules there under.





Length and Breadth		Total Superficial Area	Forming (part of Survey No. or Hissa No.	BOUNDARIES				Remarks
North to South	East to West			North	South	East	West	
1	2	3	4	5				6
40.25 Mts	68.15 Mts	2780	Survey No. 15 Sub Div. No. 2-A	S. No. Sub Div No. 15/1,18/10, 4,5,6,2	S. No. 15 Sub Div No. 2, 2-B	S. No. 15 Sub Div No. 3	NALLAH	
Village : Nerul Taluka : Bardez								


**Remarks:-**

1. The applicant has paid conversion Fees of Rs. 500400/- (Rupees Five Lakhs Four Hundreded Only) vide e-challan No. 202000714416 dated 09/09/2020 and Fine of Rs 2025 (Two Thousand and Twenty Five Only) vide e-challan No. 202000714430 dated 09/09/2020.
2. The Conversion has been recommended by the Dy. Town Planner, Town and Country Planning Department, Mapusa vide his report No. TPB/4321/NER/TCP-20/2245 dated 19/06/2020 with the following conditions:
3. The Dy. Conservator of Forests, North Goa Division, Ponda has given NOC for conversion vide report No. 5/CNV/BAR-41/DCFN/TECH/2019-20/221 dated 30/07/2020.
4. The Conversion has been recommended by the Mamlatdar of Bardez Taluka vide his report No.MAM/BAR/CI-I/Conv./2020/2649 dated 18/06/2020.
5. This Sanad is issued for conversion of an area for residential purpose only. The development /construction in the plot shall be governed as per laws/rules in force.
6. Traditional access, passing through the plot, if any shall be maintained..
7. Mundkarial rights and Mundkarial area should not be disturbed and should be protected if any

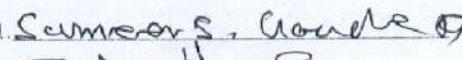

In witness whereof the **ADDITIONAL COLLECTOR III OF NORTH GOA** District, has hereunto set his hand and the seal of this Office on behalf of the Governor of Goa Mrs. Deepakshi Lalit Verma, R/o. A-50, East Uttam Nagar, New Delhi-59 here also hereunto set his hand on this 19<sup>th</sup> day of November, 2020.

  
(Deepakshi Lalit Varma )  
Applicant  
Through her POA Holder  
(Ankit Sharma)

  
(Mahadev J. Araundekar)  
Additional Collector III  
North Goa District  
Mapusa -Goa




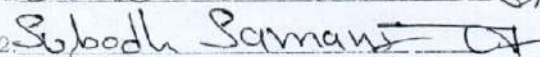
Signature and Designation of Witnesses

1.   
2. 

Complete address of Witness

1. St. Pedro's, Ribudkar old Area
2. Dole, mapusa-Goa.

We declare that Mrs. Deepakshi Lalit Verma through her POA holder Mr. Ankit Sharma who have signed this Sanad is, to our personal knowledge, the person he/She represents themselves to be, and that he/She has affixed his/her signature hereto in our presence.

1.   
2. 

To,

1. The Town Planner, Town and Country Planning Department Mapusa
2. The Mamlatdar of Bardez Taluka.
- 3 The Inspector of Survey and Land Records, Mapusa - Goa
4. The Sarpanch, Village Panchayat Nerul, Bardez -Goa.



## FORM I &amp; XIV

नमुना नं १ व १४

Page 1 of 1

Date : 04/10/2018

Taluka BARDEZ  
 तालुका  
 Village Nerul  
 गांव  
 Name of the Field Tita Bhat  
 शेताचे नांव



Survey No. 15  
 सर्वे नंबर  
 Sub Div. No. 2-A  
 हिस्ता नंबर  
 Tenure  
 सत्ता प्रकार

Cultivable Area (Ha.Ars.Sq.Mtrs) लागण क्षेत्र (हे. आर. चौ. मी.)

Dry Crop जिरायत	Garden बागायत	Rice तरी	Khajan खाजन	Ker केर	Morad मोरड	Total Cultivable Area एकूण लागण क्षेत्र
0000.00.00	0000.27.80	0000.00.00	0000.00.00	0000.00.00	0000.00.00	0000.27.80

Un-cultivable Area (Ha.Ars.Sq.Mtrs) नापिक क्षेत्र (हे. आर. चौ. मी.)

Pot-Kharab पोट खराब

Remarks शेरा

Class (a) वर्ग (अ)	Class (b) वर्ग (ब)	Total Un-Cultivable Area एकूण नापिक जमीन	Grand Total एकूण
0000.00.00	0000.00.00	0000.00.00	0000.27.80

Assessment : आकार	Rs. 0.00	Foro फोर	Rs. 0.00	Predial प्रेदियाल	Rs. 0.00	Rent रेंट	Rs. 0.00
----------------------	----------	-------------	----------	----------------------	----------	--------------	----------

S.No.	Name of the Occupant कब्जेदाराचे नांव	Khata No. खाते नंबर	Mutation No. फेरफार नं	Remarks शेरा
1	Deepakshi Lalit Verma		65919	

S.No.	Name of the Tenant कुळाचे नांव	Khata No. खाते नंबर	Mutation No. फेरफार नं	Remarks शेरा
1	-----Nil-----			

Other Rights इतर हक्क	Mutation No. फेरफार नं	Remarks शेरा
Name of Person holding rights and nature of rights: इतर हक्क धारण करणा-याचे नांव व हक्क प्रकार -----Nil-----		

## Details of Cropped Area पिकाखालील क्षेत्राचा तापशील

Year वर्ष	Name of the Cultivator लागण करणा-याचे नांव	Mode रीत	Season मौसम	Name of Crop पिकाचे नांव	Irrigated	Unirrigated	Land not Available for cultivation		Source of irrigation सिंचनाचा प्राि	Remarks शेरा
					बागायत	जिरायत	Nature प्रकार	Area क्षेत्र Ha.Ars.Sq.Mts हे. आर. चौ. मी.		
	-----Nil-----									

End of Report

For any further inquires, please contact the Mamlatdar of the concerned Taluka.

Copy applied for on

Copy ready for delivering on

Copy delivered on

Copying Fees Rs.

45 Rupees

Paid vide TR 5 Receipt

Dated

4.10.18

Mamlatdar of Bardez  
 Mapusa - Goa



Government of Goa  
Directorate of Health Services  
Primary Health Centre Candolim

Tel. 0832-2489035

No. PHCC/NOC-Const./2020-21/2611

Email ID: phccandolim-heal.goa@nic.in

Date: - 22/03/2021

## NOC FROM SANITARY POINT OF VIEW FOR PROPOSED CONSTRUCTION OF RESIDENTIAL BUILDING

No objection from sanitary point of view only is hereby granted for the proposed construction of residential building at Sy. No.15/2-A of village Nerul Taluka Bardez of Mr. Lalit Verma, with reference to the Order issued by the Office of the Senior Town Planner, Town & Country Planning Dept. North Goa District office, Mapusa-Goa vide Order No. TPB/4321/NER/TCP-20/268, dt. 17/01/2020 as per the site inspection carried out by this office on 04/03/2021 with reference to letter No. Nil received from the applicant dt 03/03/2021 on the condition that the same will be withdrawn in case any problem of Public Health Hazard or otherwise arises and further subject to the conditions as under:

1. The construction is to be carried out as per the plan submitted.
2. Proper cleanliness is to be maintained in and around the construction site.
3. The sewage treatment plant should be at least 15 meters away from any drinking water source. The capacity of the sewage treatment plant should correspond to the consent to establish sewage treatment plant issued by Goa State Pollution Control Board and the conditions stipulated within and subject to the submission of the copy of consent to establish from the Goa State Pollution Control Board within 30 days of issue of this NOC.
4. No health hazard or any other environmental pollution is to be created in the surrounding area.
5. The owner/contractor shall co-operate with the health and pollution control authorities whenever they visit the site for sanitary inspection.
6. If any complaint is received by this office from the sanitary point of view, this N.O.C. will be revoked.
7. As per section 75A of Goa Public Health Act all labourers should possess health cards and should renew them once in three months. Whoever contravenes the provision of the Public Health Act shall be punishable with fine as specified in the Act and amendments published in the official Gazette Government of Goa, Series 1 No.26 (Extraordinary No.3) and further amendments thereof.
8. There should be proper sanitary facilities for the labour force at the site as recommended. Bed nets should be provided to each of the families. Health Card register to be maintained in the prescribed format. The Advisory/guidelines enclosed should be strictly adhered to.
9. Health cards should be available at the site and should be produced to the Health Authorities on demand.
10. Final N.O.C. from Health Authorities to be obtained prior to issuance of occupancy certificate.
11. The N.O.C. is liable to be withdrawn if the conditions stipulated above are not complied with.
12. This NOC is subject to the verification of the legality of the premises/property by the License issuing authority and this office is not responsible for any legality that could arise out of the same in any court of law.
13. This NOC shall stand withdrawn if the documents submitted to this office are found to be invalid/incorrect/false/forged.
14. This office is to be informed at the commencement of the construction.

(Dr. Roshan Nazareth)

Health Officer

Primary Health Centre Candolim

To,

Mr. Lalit Verma,

Perl Suites, Park Regis Opp. Hanuman Temple, Arpora, Bardez-Goa.

Copy to:-

1. The Secretary/Sarpanch, VP Nerul, Bardez Goa.
2. Office file.
3. Guard file.

