



OFFICE OF THE ADDITIONAL COLLECTOR-III, NORTH GOA DISTRICT, MAPUSA GOA

No. 4/349/CNV/AC-III/2021/328

Dated: - 11/03/2022

Read: Application dated 23/11/2021 received from Mr. Domingos Joao Xavier Da Silva, Mrs Carmen Agnes Julie D'Silva, Mr. Donatus Does Da Silva, Mr. Roy Fernandes, Mrs. Priya Da Silva, Mrs. Meena Sunil Da Silva, Mrs. Maria Helene Da Silva, Mr. Ryan Francis Fernandes, Mrs. Nancy Susan D'Silva, Mr. Kevin Frank DSilva, Mrs. Charmine D,Silva & Mr. Sunil Fletcher Da Silva, R/o. Plot No. 52, Gladys's Chambers, 1st Floor, Lady Jamshedji Road, Mahim (West), Mumbai 400016 u/s 32 of LRC 1968.

SANAD

SCHEDULE-II

(See Rule 7 of the Goa Land Revenue (Conversion of use of land and non-agricultural Assessment) Rules, 1969).

Whereas an application has been made to the Collector of North Goa (Hereinafter referred to as "the Collector" which expression shall include any officer whom the Collector shall appoint to exercise and perform his powers and duties under this grant) under section 32 of the Goa Land Revenue Code, 1968 (hereinafter referred to as "the said code" which expression shall, where the context so admits include the rules and orders thereunder by Mr. Domingos Joao Xavier Da Silva, Mrs Carmen Agnes Julie D'Silva, Mr. Donatus Does Da Silva, Mr. Roy Fernandes, Mrs. Priya Da Silva, Mrs. Meena Sunil Da Silva, Mrs. Maria Helene Da Silva, Mr. Ryan Francis Fernandes, Mrs. Nancy Susan D'Silva, Mr. Kevin Frank DSilva, Mrs. Charmine D,Silva & Mr. Sunil Fletcher Da Silva, R/o. Plot No. 52, Gladys's Chambers, 1st Floor, Lady Jamshedji Road, Mahim (West), Mumbai 400016 being the occupant of the plot registered 6, under Survey No. 76 Sub Div No. 11 Situated at Nerul Village, Bardez Taluka (hereinafter referred to as "the applicant, which expression shall, where the context so admits include his/her heirs, executors, administrators and assigns) for the permission to use the plots of land (hereinafter referred to as the "said plot") described in the Appendix I hereto, forming a part Survey No.76/11 admeasuring 6700 Sq. Mtrs be the same a little more or less for the purpose of Residential with applicable FAR.

Now, this is to certify that the permission to use for the said plots is hereby granted, subject to the provisions of the said Code, and rules thereunder, and on the following conditions, namely:-

1. Levelling and clearing of the land - The applicant shall be bound to level and clear the land sufficiently to render suitable for the particular non-agricultural purpose for which the permission is granted, to prevent insanitary conditions.

2. Assessment - The applicant shall pay the non-agricultural assessment when fixed by the Collector under the said Code and rules thereunder with effect from the date of this Sanad.

3. Use - The applicant shall not use the said land and building erected or to be erected thereon for any purpose other than Residential without the previous sanction of the Collector.

4. Liability for rates - The applicant shall pay all taxes, rates and cesses liable on the said land.

5. Penalty clause - (a) If the applicant contravenes any of the foregoing conditions, the Collector may, without prejudice to any other penalty to which the applicant may be liable under the provisions of the said Code, continue the said plot in the occupation of the applicant on payment of such fine and assessment as he may direct.

(b) Notwithstanding anything contained in sub-clause (a) it shall be lawful for the Collector to direct the removal or alteration of any building or structure erected or used contrary to the provisions of this grant within such time as specified in that behalf by the Collector, and on such removal or alteration not being carried out, recover the cost of carrying out the same from the applicants as arrears of land revenue.

6.a) If any information furnished by the applicant for obtaining the Sanad is found to be false at a later stage, the Sanad issued shall be liable to be withdrawn without prejudice to the legal action that may be taken against the applicant.

b.) If any dispute arises with respect to the ownership of the land, than the office of the Additional Collector-III, Bardez shall not be held responsible for the same and the applicant shall be solely responsible for the same. Further, If any dispute arises with respect to the ownership of the land, the Sanad granted shall stand revoked and the construction/development carried out shall be removed at the cost and risk of the applicant.

c) The necessary road widening set-back is to be maintained before any development in the land

d) Traditional access passing through the plot, if any, shall be maintained

e) No trees shall be cut except with prior permission of the competent authority.

f) The Competent Authorities /Local Bodies shall verify the ownership documents before issuing the construction license.

7. Code provisions applicable - Save as herein provided the grant shall be subject to the provisions of the said Code and rules there under



- 2 -
APPENDIX - I

Length and Breadth		Total Superficial Area	Forming (part of) Survey No. or Hissa No.	BOUNDARIES				Remarks
North to South	East to West							
1	2	3	4	5				6
				North	South	East	West	
99.70 Mts	74.20 Mts	6700	Survey No. 76 Sub Div No. 11	Survey No. 75 Sub Div No. 36, NALLAH	ROAD	Survey No. 76 Sub. Div No.4, NALLAH	Survey No. 76 Sub. Div No.15, NALLAH	
Village : Guirim Taluka : Bardez								

Remarks:-

1. The applicant has paid conversion Fees of Rs. 1340000/- (Rupees Thirteen Lakhs Forty Thousand Only) vide e-challan No. 202200170517 dated 08/03/2022.
2. As per TCP Certificate No. TPBZ/ZON/9336/NERUL/TCP-2021/5706 dated 01/12/2021 the plot falls in Settlement Zone with permissible FAR 60
3. The Dy. Conservator of Forests, North Goa Division, Ponda has given NOC for conversion vide report No. 5/CNV/BAR-334/DCFN/TECH/2021-22/956 dated 28/02/2022.
4. The Conversion has been recommended by the Mamlatdar of Bardez Taluka vide his report No.MAM/BAR/CI-II/Conv./2022/165 dated 29/12/2021.
5. This Sanad is issued for conversion of an area for Residential purpose only. The development /construction in the plot shall be governed as per laws/rules in force.
6. Traditional access, passing through the plot, if any shall be maintained.
7. Mundkarial rights and Mundkarial area should not be disturbed and should be protected if any

In witness whereof the ADDITIONAL COLLECTOR III OF NORTH GOA District, has hereunto set his hand and the seal of this Office on behalf of the Governor of Goa Mr. Domingos Joao Xavier Da Silva, Mrs Carmen Agnes Julie D'Silva, Mr. Donatus Dore Da Silva, Mr. Roy Fernandes, Mrs. Priya Da Silva, Mrs. Meena Sunil Da Silva, Mrs. Maria Helene Da Silva, Mr. Ryan Francis Fernandes, Mrs. Nancy Susan D'Silva, Mr. Kevin Frank D'Silva, Mrs. Charmine D,Silva & Mr. Sunil Fletcher Da Silva, R/o. Plot No. 52, Gladys's Chambers, 1st Floor, Lady Jamshedji Road, Mahim (West), Mumbai 400016 here also hereunto set his hand on this

11th day of March, 2022.

(Siddharth Anand Shirodkar)


POA Holder for

1. Mr. Domingos Joao Xavier Da Silva ,s
2. Mrs. Carmen Agnes Julie D'Silva
3. Mr. Donatus Dore Da Silva
4. Mr. Roy Fernandes
5. Mrs. Priya Da Silva
6. Mrs. Meena Sunil Da Silva
7. Mrs. Maria Helene Da Silva
8. Mr. Ryan Francis Fernandes
9. Mrs. Nancy Susan D'Silva
10. Mr. Kevin Frank D Silva
11. Mrs. Charmine D,Silva
12. Mr. Sunil Fletcher Da Silva

Applicants

(Narayan M. Gad)

Additional Collector III
North Goa District
Mapusa-Goa



Signature and Designation of Witnesses

1. Mary Berta Ganes
2. Santa D'Souza

Received
 11/03/2022



Contd....3/-



Complete address of Witness

1. 638, Uddi, Goa-Vello, Tiswadi - Goa.
2. 899, Uddi, Goa-Vello, Tiswadi - Goa.

We declare that Goa Mr. Siddharth Anand Shirodkar POA Holder for Mr. Domingos Joao Xavier Da Silva, Mrs Carmen Agnes Julie D'Silva, Mr. Donatus Dores Da Silva, Mr. Roy Fernandes, Mrs. Priya Da Silva, Mrs. Meena Sunil Da Silva, Mrs. Maria Helene Da Silva, Mr. Ryan Francis Fernandes, Mrs. Nancy Susan D'Silva, Mr. Kevin Frank DSilva, Mrs. Charmine D,Silva & Mr. Sunil Fletcher Da Silva, R/o. Plot No. 52, Gladys Chambers, 1st Floor, Lady Jamshedji Road, Mahim (West), Mumbai 400016 who have signed this Sanad is, to our personal knowledge, the person he/She represents themselves to be, and that he/She has affixed his/her signature hereto in our presence.

1. Mory Benta Gomes 
2. Santa D'souza 

To,

1. The Town Planner, Town and Country Planning Department Mapusa.
2. The Mamlatdar of Bardez Taluka.
- 3 The Inspector of Survey and Land Records, Mapusa - Goa.
4. The Sarpanch, Village Panchayat Nerul, Bardez -Goa.




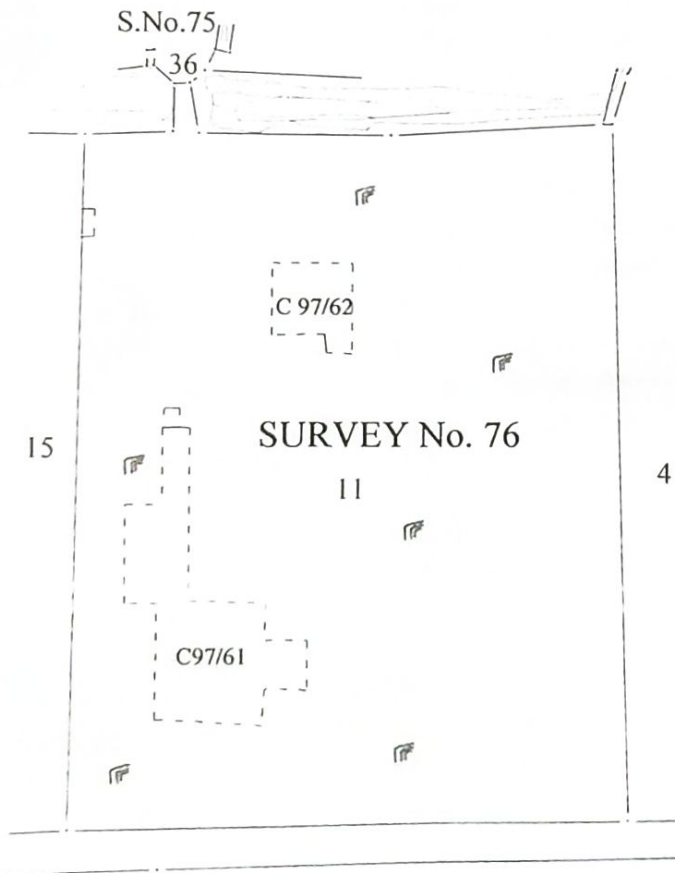
2346

GOVERNMENT OF GOA
Directorate of Settlement and Land Records
Office of Inspector of Survey and Land Records
MAPUSA - GOA



Plan Showing plots situated at
Village : NERUL
Taluka : BARDEZ
Survey No./Subdivision No. : 76/ 11
Scale : 1 :1000

CBAR122- 6124



Mitali Naik

Generated By : Mitali Naik (D'Man Gr. II)
On : 10-03-2022

Compared By: *Prm*