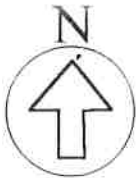




**GOVERNMENT OF GOA**  
**Directorate of Settlement and Land Records**  
**PANAJI - GOA**



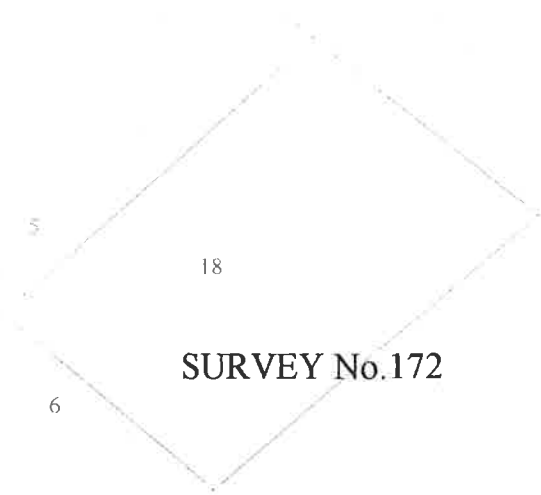

Plan showing plots situated at

Pondã Village

PONDA Taluka

S.No./Sub Div No.172/ 18

Scale 1:500



**SURVEY No.172**

6

*Signature*  
D. Manikant

Computer Generated On 07-04-2006

*Signature*  
7/4/06  
Compared by :