

TRUE COPY



OFFICE OF THE COLLECTOR, SOUTH GOA DISTRICT

Room No: 449, Fourth Floor,

Matanhy Saldanha Administrative Complex, Margao- Goa.

Phone No: 0832-2794431

Fax No: 0832- 2794402

No: AC-II/SAL/SG/CONV/53/2020/11807

Date: 06 / 10 / 2021.




READ: Application U/S 32 of LRC, 1968

S A N A D

S C H E D U L E - II

(See Rule 7 of the Goa, Daman & Diu Land Revenue)

(Conversion of Use of Land non-agricultural Assessment Rules, 1969)



WHEREAS, an Application has been made to the Collector of South Goa (hereinafter referred to as "the Collector" which expression shall include any Officer whom the Collector shall appoint to exercise and perform his duties and powers under this grant) under Section 32 of the Goa, Daman & Diu Land Revenue Code, 1968 (hereinafter referred to as "the said Code" which expression shall, where the context so admits include the Rules and Orders there under) **Blasco Barreto PoA holder Artemio Niasso, r/o. H.No.752, Navelim, Salcete-Goa**, being the occupant of the plot registered under Survey No.182/1-A of Dramapur Village of Salcete Taluka, Goa, admeasuring an area 8472.00 sq.mts (hereinafter referred to as the "applicant" which expression shall, where the context so admits include his heirs, executors, administrators and assigns) for the permission to use the plots of Land (hereinafter referred to as the "said plot") described in the Appendix I hereto, forming Land under Survey No. 182/1-A of Dramapur Village of Salcete Taluka, Goa, admeasuring an area 8472.00 sq.mts be the same a little more or less, for the purpose of **Residential use only**,

AND WHEREAS, the Town Planner, Margao, has submitted report vide report no: TPM/32770/Davor//85/2-A/2021/2115 dated 10/05/2021 of Survey No. 182/1-A of Dramapur Village in Salcete Taluka as per Regional Plan for Goa 2001 and as per Regional Plan for Goa 2021, the plot in question is located in the Settlement Zone having permissible F.A.R. 60 and recommended the conversion of Land for Residential purpose admeasuring an area 8472.00 sq.mts.

Geetika

TRUE COPY

AND WHEREAS, the Mamlatdar of Salcete has submitted report vide no: MAM/SAL/CON/CI-II/2021/2112 dated 15/06/2021, wherein he has stated the applicant is occupant I and land situated in village area, such use will not affect public health, safety and convenience, the market value of the land is about Rs.6000/- per sq.mts., there is a road/access to the site in question o the site in question, there was no Tenants on the land proposed for conversion, there was no Mundakars on the land proposed for conversion, there was no any tenancy on the proposed land for conversion as on till date, the land proposed is not a originally Comunidade/Aframento, the land proposed is not a . originally not Government/Alvara, the proposed land does not fall under Command area, the proposed land does not fall in national highway, the land proposed for conversion not low lying nor water bodies exists in the land proposed for conversion, there violates any provision of Goa land use ac 1991, there exist cement concrete floor about 1195 sq mts in the plot, the proposed for conversion is surveyed under survey No.182/1-A of Dramapur of Village of Salcete Taluka, there is no any electrical line passing through proposed land, it is not coming under C.R.Z. Regularization either 200 mts. or 500 mts. HTL, the proposed conversion may be recommended.

AND WHEREAS, the Asst. Conservator of Forest, South Goa Division, Margao- Goa, vide letter No 5/SGF/CONV/3/2021-22/127 dated 19/04/2021 has inform that the his office has inspected and it is observed that the Survey No. 182/1-A of Dramapur village in Salcete Taluka admeasuring an area of 8472.00 sq.mts. is not a Govt. Forest and does not form part of any compartment of South Goa Division Working Plan. The said area/plot does not figure in the list of survey numbers identified as private forest by State level Expert Committee & Forest (Conservation) Act, 1980 is not applicable to the above area/plot.

AND WHEREAS, the Inspector of Survey & Land Records, Margao, Goa, submitted the six copies of plan an admeasuring area of 8472.00 sq.mts. of Survey No. 182/1-A of Dramapur Village of Salcete Taluka, further informed that the land in question is garden vide letter No.2/ISLR/84/2021/1786 dated 13/08/2021

AND WHEREAS, after obtaining NOC/report for proposed conversion of land from the above mentioned authorities, the conversion of land under Survey no: 182/1-A of Dramapur Village of Salcete Taluka, Goa, was approved and applicant has deposited Conversion fees of ₹8,47,200/- (Rupees eight lakh forty seven thousand two hundred only) and penalty ₹1,19,500/- (Rupees one lakh nineteen thousand five hundred only) total comes to ₹9,66,700/-vide e-challan no AC-II/65/2021-22 dated 08/09/2021, in the State Bank of India, and the applicant has submitted Affidavit cum Indemnity Bond, executed before Adv. (Mrs.) Omega Afonso, Notary Margao, Reg.

7317/2021 dated 08/09//2021.

TRUE COPY

NOW THEREFORE, is to certify that the permission to use for the said plot is hereby granted subject to the provisions of the said Code and Rules there under and on the following conditions namely:

1. **Leveling and clearing of the Land:** The Applicant shall be bound to level and clear the Land sufficiently to render suitable for the particular non-agricultural purpose for which the permission is granted and to prevent non-sanitary conditions.
2. **Assessment:** The Applicant shall pay the non-agricultural assessment when fixed by the Collector under the said Code and Rules there under with effect from the date of this Sanad.
Use: The Applicant shall not use the said land and building erected or erected thereon for any purpose other than granted purpose, without the previous sanction of the Collector.
4. **Liability for rates:** The applicant shall pay all taxes, rates and cesses leviable on the said land.
5. **Penalty Clause:** (a) If the applicant contravenes any of the foregoing conditions the Collector may, without prejudice to any other penalty to which the applicant may be liable under the provisions of the said Code continue the said plot in the occupation of the applicant on payment of such fine and assessment as he may direct.
(b) Notwithstanding anything contained in Sub-Clause (a) it shall be Lawful for the Collector to direct the removal or alteration of any building or structure erected or use contrary to the provisions of this grant within such time as specified in that behalf by the Collector and on such removal or alteration not being carried out and recover the cost of carrying out the same from the Application as an arrears of land revenue.
6. **Code provisions applicable:** Save as herein provided the grant shall be subject to the provisions of the said Code and Rules there under.
7. The Applicant shall comply with the provisions of Town and Country Planning Act in force in Goa. Any violations of these provisions shall be solely at the cost of the Applicant at his own peril.
8. If any person claims ownership right and succeeds in it, the conversion shall stand automatically revoked.
9. Sanad shall not take away Mundcarial/Tenancy rights of any individual, if any, existing in the said property and if the sanad is obtained by suppression of any

TRUE COPY

vital facts, the sanad shall stand cancelled from the date of its issue the Applicant shall also be liable to restore land back to its original use at his own cost.

10. Any further development in the plot shall be strictly as per the rules in force.
11. No hill cutting or filling of low-lying area shall be undertaken without prior permission from the Chief Town Planner under section 17A of TCP Act.
12. This Sanad is issued only for change of use of land and shall not be used for any other purpose like proof of ownership of land etc. the applicant shall not use the Sanad for pursuing any illegal or antinational activities on this converted land.
13. The Right of way of road is 10.00 mts.
14. Traditional access, passing through the plot, if any shall be maintained.
15. The Applicant should obtain prior permission for cutting of trees in the said plot from the Forest Department, if required.
16. If Sanad is obtained by suppression of any vital information, it shall be revoked any time after knowledge of such fact from date of issue.
17. N.O.C from the concern authority shall be obtained before the commencement of any secondary development work in the said land.
18. Adequate arrangement shall be made so as not to affect the drainage portion in the area and flow of natural water.
19. Low lying land, water bodies be protected and should not be harmed due to any activity.
20. If this Sanad is inconsistent with any law in force in the state of Goa or any decision of Hon'ble Supreme Court or Hon'ble High Court of Bombay, this Sanad shall be ineffective to extent of such inconsistency.
21. In case inadvertently if there is any mistake in calculating the fees for conversion payable or there is revision of fees after issuance of e-challan then the applicant hereby undertakes to pay the difference along with simple interest of 12% per annum calculated from the date of issuance of original Challan till the date of payment thereof. The failure or refusal on part of the applicant or successor interest thereof in affecting the payment shall give the liberty to the undersign to revoke the said Sanad and/or recover the balance as arrears of land Revenue from Applicants.
22. In case of violation of any of the conditions or in case any N.O.C. etc. issued by any Department for effecting conversion is withdrawn, revoked or otherwise the conversion Sanad shall also stand cancelled from such date of withdrawal, revocation or otherwise.
23. In future if any dispute arises regarding the ownership, title, etc, than the applicant shall be solely responsible and the Collector or any other authorized

[Signature] 4/1/2020


TRUE COPY

officer on his behalf shall be at liberty to revoke the Conversion Sanad granted without giving any notice/reasons.



Appendix-I

Length & Breadth		Total Superficial Area	Forming (part of) Survey No Hissa No.	BOUNDARIES
North to South	East to West			
93.55 mts	160.00 mts	8472.00 Sq.mts	Survey No.182/1-A, Dramapur Village of Salcete Taluka	North: Sy.No.182/1-A South: S. No. 182/1-A East: Sy.No. 182/1 West: Sy.No. 182/1-A
Conversion is Sanctioned for Residential purpose with (S-3) having permissible R 60 based reports/NOC referred at page no: 1 & 2 in this sanad				


In witness whereof the Additional Collector-II of South Goa District, Margao, has hereunto set his hand and sent seal of his Office on behalf of the Government of Goa and the Applicant **Blasco Barreto PoA holder Artemio Niasso, r/o. H.No.752, Navelim, Salcete-Goa,** hereunto set his hand this _____ day of September 2021.


Artemio Niasso PoA holder for Blasco Barreto, (applicant)



Signature and names of the witnesses:

1.  Saeed Mujib
2.  Jinas Dhamat




Sanjit Rodrigues, I.A.S.)
Additional Collector-II,
South Goa District,
Margao- Goa.

We declare that Artemio Niasso, who has signed this sanad is, to our personal knowledge, the persons he represents himself to be, and that he has affixed his signature here to in our presence.

1.  Saeed Mujib
2.  Jinas Dhamat

Copy to:

1. The Mamlatdar of Salcete-Goa.
2. The Town Planner, Margao, Goa.
3. The Dy. Conservator of Forests, Margao, Goa.
4. The Inspector of Survey & Land Records, Margao, Goa.

TRUE COPY

GOVERNMENT OF GOA
OFFICE OF SUPERINTENDENT OF SURVEY & LAND RECORDS
MARGAO - GOA

PLAN

OF THE PROPERTY BEARING SURVEY No. 182-A SITUATED AT DRAMAPUR VILLAGE
OF SALTETE TALUKA APPLIED FOR CONVERSION OF USE OF LAND FROM AGRICULTURAL
INTO NON AGRICULTURE PURPOSE BY MR. ILASCO BARETO
VIDE ORDER NO. AC-10541/SGO/CONV/51/2007/165, DATED 31/01/2021
VIDE ORDER NO. AC-10541/SGO/CONV/51/2007/169, DATED 06/07/2021
ISSUED BY THE ADDITIONAL COLLECTOR-II SOUTH GOA DISTRICT MARGAO - GOA

SCALE : 1:1000

AREA TO BE CONVERTED I-A(PART) 8472.00 SQ. MTS.



NAVELIM VILLAGE

SURVEY No.182

8472.00 SQ.M. AREA TO BE CONVERTED

S No.183

S No.184

S. No.185


S. No.181

ROOPE MANDAL (F.S.)
PREPARED BY

SURVEYED ON 21/06/2021

VERIFIED BY

FILE NO. 20523/24/2021



CERTIFIED TO BE A TRUE
COPY OF THE ORIGINAL

Sub
GEETA P. KANTAK
NOTARY
SALCETE TALUKA
State of Goa (India)
Reg. No:.....31346.....
Date:....04.12.2021....