



OFFICE OF THE ADDITIONAL COLLECTOR-III, NORTH GOA DISTRICT, MAPUSA GOA

No. 4/208/CNV/AC-III/2021/1294

Dated: - 07/10/2021

Read: Application dated 27/08/2021 received from Cosme Costa Construction Pvt Ltd, Office at Althino -Mapusa, Goa received u/s 32 of LRC 1968.

SANAD

SCHEDULE-II

( See Rule 7 of the Goa Land Revenue (Conversion of use of land and non-agricultural Assessment ) Rules, 1969).

Whereas an application has been made to the Collector of North Goa (Hereinafter referred to as "the Collector" which expression shall include any officer whom the Collector shall appoint to exercise and perform his powers and duties under this grant) under section 32 of the Goa Land Revenue Code, 1968 (hereinafter referred to as "the said code" which expression shall, where the context so admits include the rules and orders thereunder **Cosme Costa Construction Pvt Ltd, Office at Althino -Mapusa, Goa** being the occupant of the plot registered under **Survey No. 59 Sub Div No. 1** Situated at **Pilerne Village, Bardez Taluka** (hereinafter referred to as "the applicant, which expression shall, where the context so admits include his/her heirs, executors, administrators and assigns) for the permission to use the plots of land ( hereinafter referred to as the "said plot") described in the Appendix I hereto, forming a part **Survey No. 59/1 admeasuring 2000 Sq. Mtrs** be the same a little more or less for the purpose of **Residential with 80 F.A.R.**

Now, this is to certify that the permission to use for the said plots is hereby granted, subject to the provisions of the said Code, and rules thereunder, and on the following conditions, namely:-

**1. Levelling and clearing of the land**-The applicant shall be bound to level and clear the land sufficiently to render suitable for the particular non-agricultural purpose for which the permission is granted, to prevent insanitary conditions.

**2. Assessment** - The applicant shall pay the non-agricultural assessment when fixed by the Collector under the said Code and rules thereunder with effect from the date of this Sanad.

**3. Use** - The applicant shall not use the said land and building erected or to be erected thereon for any purpose other than **Residential** without the previous sanction of the Collector.

**4. Liability for rates** - The applicant shall pay all taxes, rates and cesses liable on the said land.

**5. Penalty clause** - (a) If the applicant contravenes any of the foregoing conditions, the Collector may, without prejudice to any other penalty to which the applicant may be liable under the provisions of the said Code, continue the said plot in the occupation of the applicant on payment of such fine and assessment as he may direct.

(b) Notwithstanding anything contained in sub-clause (a) it shall be lawful for the Collector to direct the removal or alteration of any building or structure erected or used contrary to the provisions of this grant within such time as specified in that behalf by the Collector, and on such removal or alteration not being carried out, recover the cost of carrying out the same from the applicants as arrears of land revenue.

6.a) If any information furnished by the applicant for obtaining the Sanad is found to be false at a later stage, the Sanad issued shall be liable to be withdrawn without prejudice to the legal action that may be taken against the applicant.

b) If any dispute arises with respect to the ownership of the land, the Sanad granted shall stand revoked and the construction/development carried out shall be removed at the cost and risk of the applicant.

c) The necessary road widening set-back is to be maintained before any development in the land

d) Traditional access passing through the plot, if any, shall be maintained.

e) No trees shall be cut except with prior permission of the competent authority.

7. Code provisions applicable - Save as herein provided the grant shall be subject to the provisions of the said Code and rules there under .

...2/-



APPENDIX - I

Length and Breadth		Total Superficial Area	Forming (part of Survey No. or Hissa No.	BOUNDARIES				Remarks
North to South	East to West			North	South	East	West	
1	2	3	4	5				
57.50 Mts	37.20 Mts	2000	Survey No 59 Sub Div.1(Part)	Village Boundary of Socorro	Survey No 59 Sub Div.1	Survey No 59 Sub Div. 1-A	Survey No .58 Sub Div. 4	

Village : Pilerne  
Taluka : Bardez

Remarks:-

1. The applicant has paid conversion Fees of Rs. 360000/- (Rupees Three Lakhs Sixty Thousand Only) vide e-challan no. 202100966575 dated 06/10/2021 .
2. As per TCP Certificate No. TPBZ/ZON/8486/PILERNE/TCP-2021/1405 dated 26/03/2021 the plot falls in Settlement Zone with permissible FAR 80.
3. The Survey No.59/1 of Pilerne Village is not in Private Forest identified by Sawant, Karapurkar and Thomas Committee.
4. The Conversion has been recommended by the Mamlatdar of Bardez Taluka vide his report No.MAM/BAR/CI-II/Conv/2021/4308 dated 06/09/2021.
5. This Sanad is issued for conversion of an area for residential purpose only. The development /construction in the plot shall be governed as per laws/rules in force.
6. Traditional access, passing through the plot, if any shall be maintained..
7. Mundkarial rights and Mundkarial area should not be disturbed and should be protected if any

In witness whereof the **ADDITIONAL COLLECTOR III OF NORTH GOA** District, has hereunto set his/her hand and the seal of this Office on behalf of the Governor of Goa by thereunder **Cosme Costa Construction Pvt Ltd, Office at Althino -Mapusa, Goa** here also hereunto set his/her hand on this 07<sup>th</sup> day of October, 2021.

*[Signature]*


(Carl J. Cosme Costa)  
Authorized Signatory for  
Cosme Costa Construction Pvt Ltd

*[Signature]*  
07-10-21

(Mahadev J. Araundekar)  
Additional Collector-III  
North Goa District

Signature and Designation of Witnesses

1. Naveen Bandi
2. Shakeel M. Javed



Complete address of Witness

1. H.NO. 258/4/1 SIRSAIM THIVUM - BARDEZ GOA
2. 22AITON-MANZIL - SAINT. INEZ PANAJI - GOA

We declared that Carl J. Cosme Costa authorized signatory for Cosme Costa Construction Pvt Ltd who have signed this Sanad is, to our personal knowledge, the person he/She represents themselves to be, and that he/She has affixed his/her signature hereto in our presence.

1. NAVEEN BANDI
2. SHAKEEL M. SAUVED

- To,
1. The Town Planner, Town and Country Planning Department Mapusa
  2. The Mamlatdar of Bardez Taluka.
  - 3 The Inspector of Survey and Land Records, Mapusa - Goa
  4. The Sarpanch, Village Panchayat Pilerne , Bardez -Goa.




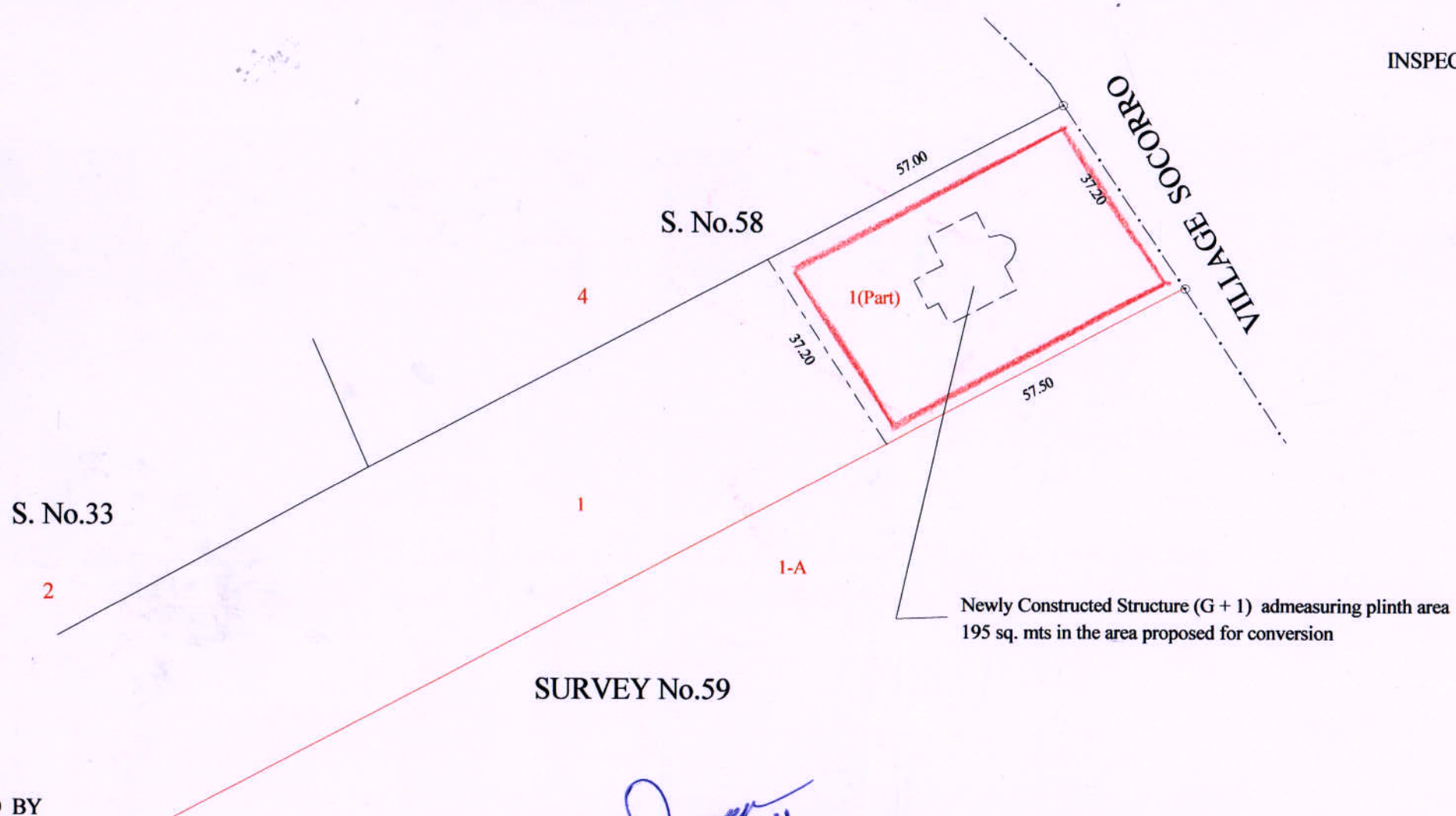
GOVERNMENT OF GOA  
Directorate of Settlement and Land Records  
Office of The Inspector of Survey and Land Records  
MAPUSA - GOA


**PLAN**

Of the Land bearing Sub. Div. No. 1-Part of Survey No. 59  
Situated at Pilerne village of Bardez Taluka,  
Applied by Cosme Costa Construction Pvt. Ltd.  
Conversion of use of land from agricultural into non-agricultural  
purpose, vide Case No. 4/208/CNV/AC-III/2021/11769 dated 14-09-2021,  
from the Office of the Additional Collector -III, North Goa District, Mapusa-Goa.

SCALE 1:1000

 AREA APPLIED TO BE CONVERTED ----- 2000 Sq. Mts.



  
RAJESH R. PAI KUCHELKAR  
INSPECTOR OF SURVEYS & LAND RECORDS  
CITY SURVEY MAPUSA



PREPARED BY

SAMIR A. NAIK  
Field Surveyor

ADDITIONAL COLLECTOR - III  
North Goa District,  
Mapusa - Goa

VERIFIED BY

YOGESH B. MASHELKAR  
Head Surveyor