

1301/11

7

7/3/2011

NKGSB Co-Operative Bank Ltd
(Multi State Scheduled Bank)
Ponda Branch, Royal House
Kazimada, Ponda-Goa-403 401

D-5/STP(V)/C.R./35/8/2006-PD(PART)

भारत 02928 NON JUDICIAL गेवा
149885 MAR 04 2011



zero one three seven two zero zero 16:34

R. 0137200/- PB6651

INDIA STAMP DUTY GOA

NKGSB CO-OP BANK LTD.
Ponda, Goa Branch

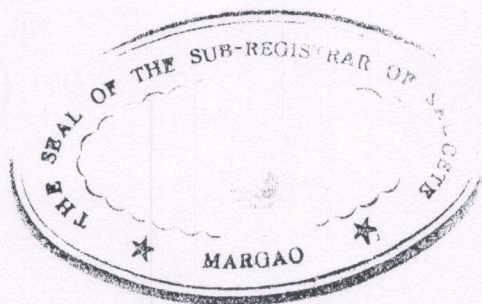
Sachin
Clerk/Manager

FOR SUMIT WOODS PVT. LTD.

Mansul

DIRECTOR

Mitaram Ramlal Jangid



DEED OF SALE

THIS DEED OF SALE is made and entered at Margao - Goa, Taluka and Registration Sub-District of Salcete, Revenue District of South Goa, in the State of Goa, on this 7th day of March, in the Year Two Thousand and Eleven (07/03/2011).

Mansul

Mansul

[Signature]

BETWEEN:-

1. **M/s. BIO- DIVERSITY CONSERVATION INDIA PRIVATE LIMITED**, a Company incorporated under the Indian Companies Act 1956, having its Registered Office at No. 397, 13th Cross, Sadashivnagar, BANGALORE, 560 080, and having PAN Card No. [REDACTED], represented in this Deed of Sale by its V.P. Finance, Mr. G. THAMARAI KANNAN, age 42 years, occupation service, resident of 16, Premanivas road, 3rd b Main, 2nd Cross, Kammanahall Mail road, Bangalore, 84, he being appointed to execute the present Deed of Sale in terms of Resolution of Board of Directors dated 25/01/2011. A certified copy of the same is filed along with this Deed of Sale, hereinafter referred to as "**THE VENDORS**" (Which expression shall unless repugnant to the context or meaning thereof mean and include its Directors for the time being, their representatives heirs, successors, executors administrators, nominees and assigns and business successors)

OF THE FIRST PART.

AND :-

2. **M/s. SUMIT WOODS PVT LTD**, a Private Limited Company registered under Indian Companies Act 1956, having its Registered Office at 101, "MITASU ENCLAVE", F. P. No. 560,

G. Thamarai Kannan

[Signature]

[Signature]

TPS III, R.M. Bhattad Road, Chikuwadi Borivali (W) Mumbai 400 092 , and Goa Office at S-102 "SUMIT CLASSIC", Opp. Ponda Municipal Council, Sadar Ponda Goa 403 401, having PAN Card No. [REDACTED] represented by its Director (1) Shri. MITARAM RAMLAL JANGID, age 53 years, married, businessman Indian National, and Shri. SUBODH RAMAKANT NEMLEKAR, age 57 years, married, businessman, Indian National, both residents of Mumbai represented in this Deed of Sale in terms of Resolution passed in Board of Director meeting held on 31/01/2011. A certified copy of the same is filed along with this Deed of Sale, hereinafter referred to as "**THE PURCHASERS**" (Which expression shall unless repugnant to the context or meaning thereof mean and include its Directors for the time being, their representatives heirs, successors, executors administrators, nominees and assigns and business successors) **OF THE SECOND PART.**


WHEREAS their exist property known as "ANUZ SECOND ADDITION" also known as "COPEL BHAT" also known as "ONOXEM" situated at Nuvem within the limits of Nuvem Village Panchayat, Sub- District and Taluka of Salcete, District of South Goa in the state of Goa is not registered in the Land Registration Office but the same is enrolled in the Office of Land Revenue under Matriz No.143 consisting of three separate survey number namely property surveyed under Survey No. 268/3 of Nuvem Village

G. K. Kammur

M. H. H. H.

S. S. S.

admeasuring 2635.00 Sq. mts (Two thousand six hundred thirty five Square metres), Survey No. 268/3-B of Nuvem Village admeasuring 3740.00 (Three thousand seven hundred forty square metres) and Survey No. 269/5 admeasuring 3050.00 (Three thousand fifty square metres) thus totally admeasuring an area of 9425.00 or thereabouts (Nine thousand four hundred twenty five square metres), hereinafter referred to as "THE SAID PROPERTIES."



AND WHEREAS THE SAID PROPERTIES is a part and parcel of the larger property known as "ANUS" also known as "ANUZ SECOND ADDITION" also known as "COPEL BHAT" also known as "ONOXEM" surveyed under Survey Nos. 268/3 admeasuring 9125 Square metres and Survey No. 269/5 admeasuring 3050 Square metres of Nuvem Village which earlier belonged to Smt. Ines da Conceicao Alvares who sold the same vide Deed of Sale dated 15/12/1966, registered in the Office of Sub- Registrar Salcete under No. 242 at pages 155 to 159 of Book No. I Volume No18 dated 15/02/1967 unto Mr. Surya Upendra Raikar, Atchut Upendra Raikar, Mr Anand Upendra Raikar, Tulsidas Upendra Raikar, Mr Damodar Upendra Raikar and Chandrakant Upendra Raikar.

[Handwritten signature]

[Handwritten signature]

[Handwritten signature]

AND WHEREAS subsequent to the purchase of the aforesaid property, one of the Co-owner Shri Chandrakant Upendra Raikar expired leaving behind his wife Mrs. Latika Chandrakant Raikar as his widow and his moiety holder and three children namely Mrs. Kalpana kantikumar Lotlikar married to Kantikumar Tukaram Lotlikar, Mrs Mrudula Gurudas Lotlikar married to Gurudas Raya Lotlikar and Ms. Nisha Chandrakant Raikar as his sole and universal heirs.

AND WHEREAS in terms of two separate Deed of Sale dated 26/09/1992 registered in the Office of Sub- Registrar of Salcete under No.199 at pages 379 to 393 of Book No. I, Volume No. 266 dated 09/03/1993 and Deed of sale dated 28/09/1992 registered in the Office of Sub- Registrar of Salcete under No.198 at pages 362 to 378 of Book No. I, Volume No.266 dated 09/03/1993, the aforesaid owners namely Surya Upendra Raikar and his wife Premabai Surya Raikar, Latika Chandrakant Raikar, Kalpana kantikumar Lotlikar and her husband Kantikumar Tukaram Lotlikar, Mrudula Gurudas Lotlikar and her husband Gurudas Raya Lotlikar, Nisha Chandrakant Raikar, Atchut Upendra Raikar and his wife Smita Atchut Raikar, Anand Upendra Raikar and his wife Rajashri Anand Raikar Tulsidas Upendra Raikar and his wife Neeta Tulsidas Raikar and Damodar Upendra Raikar and his wife Anjali Damodar Raikar sold THE SAID PROPERTIES, which is part

M. Anand

Hansel

Atchut

of the aforementioned larger property known as "ANUS" also known as "ANUZ SECOND ADDITION" also known as "COPEL BHAT" also known as "ONOXEM" to Shri Rajan Nagesh Lotlikar, Shri Kiran Vasant Naik, and Shri Digambar Vasant Kamat.

AND WHEREAS the Government acquired a portion of the aforementioned the larger property admeasuring an area of 288.00 Square metres under survey No. 268/3 of Nuvem Village for the purpose of construction of road and accordingly a road has now been constructed in survey No. 268/3 bifurcating it into two parts namely Survey No. 268/3 and Survey No. 268/3-B of Nuvem Village.

AND WHEREAS in terms of Deed of Sale dated 30/04/2007 registered before the Sub- Registrar of Salcete at Margao under registration No.2323 at pages 156 to 190 Book No.I, Volume No.2454 dated 11/05/2007, executed by Shri Rajan Nagesh Lotlikar and his wife Smt Pratibha Rajan Lotlikar , Shri Kiran Vasant Naik and his wife Smt Disha Kiran Naik and Shri Digambar Vasant Kamat and his wife Smt Asha Digambar Kamat sold and transferred THE SAID PROPERTIES in favour of THE VENDORS, thus THE VENDORS became absolute owner in possession, occupation and enjoyment of the said properties described in the SCHEDULE I, hereunder written.

[Handwritten signatures]

AND WHEREAS in terms of an Agreement For Sale dated 02/02/2011, registered before Sub - Registrar of Salcate at Margao under No. MGO-BK1-00648-2011 dated 02/02/2011, THE VENDORS agreed to sell the PLOT - A, hereinafter referred to as "SAID PLOT", of THE SAID PROPERTIES under Survey No. 269/5 of Nuvem Village, admeasuring an area of 3050.00 Square metres more particularly described in the SCHEDULE II herein infavour of THE PURCHASERS for total consideration of Rs. 91,50,000/=(Rupees Ninety one lakhs fifty thousand only).



AND WHEREAS further THE VENDORS hereby confirm, Warrant, declare and represent to THE PURCHASERS that :-

a. The VENDORS are the absolute owners and in actual possession of the SAID PLOT, more particularly described in Schedule - II, both in title and physical possession and are exclusively entitled to own, hold, possess and/or deal with the same in any manner and transfer the same including by way of Deed of Sale to any persons of the choice of THE VENDORS without any hindrance whatsoever.

b. The total area of the SAID PLOT is 3050.00 Square meters (Three thousand fifty Square metres) or thereabouts.

[Handwritten signatures]


c. No part of the SAID PLOT is covered/ affected by any reservation, coastal regulation or any Government order adversely affected the SAID PLOT.

d. There are no tenants/ Mundkars on the SAID PLOT and THE VENDORS are exclusively in occupation and possession of the SAID PLOT.

e. The title of THE VENDORS to the SAID PLOT is clean, clear and marketable and free from all or any encumbrances, charges, liens, burdens of whatsoever nature and that THE VENDORS have not received any injunction or restraint order from any Court authority, Tribunal in regard to the sale of the SAID PLOT or any part thereof and THE VENDORS have absolute right and are fully entitled to enter into this Deed of Sale.

f. The SAID PLOT is shown in the settlement Zone.

g. The SAID PLOT is absolutely free from litigation, suits, claims, demands, encumbrances, easement, rights charges liens and /or attachment of any kind whatsoever.



Three handwritten signatures in black ink, appearing to be in Devanagari script, located at the bottom of the page.



h. That no notice(s) or of attachments from the Central or State Government or any other local body or authority under any Municipal Corporation Act, Village Panchayat Act or any other acts or any schemes and the Legislative enactments, Government ordinances, orders or notifications including Notice/ Proceeding for Acquisition, Requisition or other recovery proceedings under the Income Tax Act, R.B.I, Public Demands Recovery Act or any DRT or any other Acts or statute, law or Regulations including scrutinization under SEBI Acts and other laws such as the Consumer Protection Act, either before the District forum or the Commissioner - State or National or has been received by or levied up on THE VENDORS herein in respect of the SAID PLOT or any part thereof.

i. No part of the SAID PLOT is covered / affected by any reservation, coastal regulation or any Government order adversely affecting the SAID PLOT.


NOW THEREFORE THIS DEED OF SALE WITNESSES AS

UNDER:-

1. That in pursuance of Agreement for Sale dated 02/02/2011 registered before Sub - Registrar of Salcete executed by and between THE VENDORS and THE PURCHASERS and in


G. Narayana *M. Jeyasul* *[Signature]*

consideration of sum of Rs. 91,50,000/=(Rupees Ninety one lakhs fifty thousand only) towards full and final payment made by THE PURCHASERS to THE VENDORS, and THE VENDORS having received the entire consideration by Demand Draft No.011744 dated 1/2/2011 for Rs.60,00,000/= (Rupees sixty lakhs only.) drawn on HDFC Bank Ltd Bangalore and a sum of Rs.31,50,000/= (Rupees thirty one lakhs fifty thousand only) by Demand Draft No. 011825 dated 04/03/2011 drawn on H. D. F. C., Bank, Ponda Goa Branch, payable at Bangalore towards the Sale of the SAID PLOT from THE PURCHASERS, and the receipt whereof THE VENDORS hereby admit and acknowledge and from the same and every part thereof do forever acquit, release and discharge THE PURCHASERS THEY THE VENDORS DO HEREBY GRANT, TRANSFER, ASSIGN, ASSURE AND CONVEY the SAID PLOT more particularly described in the Schedule-II hereunder written and indicated in red coloured boundary line on the plan annexed to hereto together with right to all severs, trees, drains, ways, paths, passages, waters watercourses, right to lights, liberties, privileges, easements advantages and appurtenance whatsoever available to the SAID PLOT or on otherwise appertaining or usually held or occupied therewith or reputed to belong or be appurtenant thereto and all the estate, rights title, interest, property use, possession, claim and demand whatsoever of THE VENDORS into and upon the SAID PLOT, and every part thereof hereby granted and



[Handwritten signatures]

conveyed or expressed so to be UNTO AND TO THE USE OF THE PURCHASERS forever SUBJECT HOWEVER to payment of all taxes, rates assessments, dues and duties hereafter to become due and payable to the Government or any other Public or Local body in respect thereof AND THE VENDORS DO HEREBY COVENANT WITH THE PURCHASERS that not withstanding any act, deed or thing by THE VENDORS or executed or knowingly suffered to the contrary they THE VENDORS now have in themselves good right, full power and absolute authority to grant the SAID PLOT hereby granted and conveyed and expressed to be UNTO AND TO THE USE OF THE PURCHASER FOREVER in manner aforesaid AND THAT THE PURCHASERS shall and may at all times hereafter quietly and peacefully possess and enjoy the SAID PLOT and receive the rents and profits thereof without any lawful eviction, interruption and claim and demand whatsoever from or by THE VENDORS or any person lawfully or equitably claiming from, under or in trust for them AND THAT FREE FROM ALL ENCUMBRANCES WHATSOEVER made suffered by THE VENDORS or any person or persons lawfully or equitably claiming as aforesaid AND FURTHER THAT THE VENDORS or any person or persons lawfully or equitably claiming any estate or interest in the SAID PLOT, of land or any part thereof or part of the same shall and will from time to time and at all times hereafter at the request and cost of THE PURCHASERS do and execute and cause




[Handwritten signature]

[Handwritten signature]

[Handwritten signature]

to be done and execute all such acts, deeds and things whatsoever for further and more particularly assuring the SAID PLOT UNTO AND TO THE USE OF THE PURCHASERS in the manner aforesaid as shall or may be reasonably required.



2. THE VENDORS hereby covenants with THE PURCHASERS and assures and declares unto it as follows:-

(a) That the SAID PLOT hereby conveyed, transferred, sold and assured unto THE PURCHASERS has not been encumbered by THE VENDORS and that THE VENDORS whilst executing this Deed have lawful power and authority to effect this Sale, transfer, conveyance as the exclusive and absolute owners and have good, valid, clean, legal, exclusive and marketable title to the SAID PLOT including the right to alienate the same by way of sale as hereby done and that THE VENDORS has not done anything to subject the said plot, to any lease, mortgage, charge, or lien or attachment or encumber any other rights of whatsoever.

(b) That should as a result of any defect, discovered hereinafter, in the title of THE VENDORS to the SAID PLOT or any part thereof, THE PURCHASERS or its successors and/or assigns be divested of ownership or deprived of the possession of the SAID PLOT or any part thereof then in such event, THE VENDORS shall be civilly


[Handwritten signature]

[Handwritten signature]

[Handwritten signature]

liable to THE PURCHASERS, its successors and or assigns or any of them in full in respect of any loss or and damages sustained by reason thereof. THE VENDORS does hereby, subject to aforesaid keep indemnified THE PURCHASERS, its successors and assigns or any of them and save them or any of them harmless against all or any loss including the breaches of any covents hereinabove on the part of THE VENDORS damages, costs, charges and expenses if suffered/ incurred as a result thereof.

(c) That THE VENDORS shall and will from time to time and at all times hereafter at the request of THE PURCHASERS sign such further deeds, documents or papers and/or do and execute or cause to be done and executed by other persons, if any found to be having or claiming any estate, rights , title or interest in to the SAID PLOT or any part thereof, all such further and other lawful acts, deeds, things matters conveyances and assurances in law whatsoever as THE PURCHASERS or its successors or assigns may from time to time require them to do for the purpose of having the transfer of ownership and possession of the SAID PLOT recorded in the name of THE PURCHASERS in all Government records including the Land Revenue office and or office of Records of right etc.

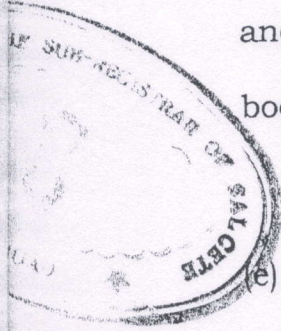


G. N. Kumar

M. S. Singh

S. K. Singh

(d) Upon execution of Deed of Sale, THE VENDORS have delivered the vacant, peaceful and exclusive possession of THE SAID PLOT infavour of THE PURCHASERS. THE PURCHASERS are entitled to get mutation their name in Survey No. 269/5 of Village Nuvem, and to record their names in the Government Offices, Municipal bodies, Village Panchayat and other bodies.



(e) That there is no litigation or legal proceeding pending before the Court/Tribunal Forum, commission or Quasi Judicial Authorities in respect of the SAID PLOT and that the SAID PLOT is not subject to any notice/s or Notifications of the proceedings for Acquisition / Requisition under the Land Acquisition Act that is to say that SAID PLOT is not affected by lispendens proceedings / for acquisition / requisition.




(f) That THE VENDORS have not at any time heretofore made, done, executed. Omitted or knowingly or willingly permitted, suffered or been party or privy to any act, deed, matter or thing whereby or by reason or means whereof they are prevented from conveying, transferring and assuring the SAID PLOT or in the manner hereby done or whereby or by reason or means whereby the same or any part thereof are/is, can, shall or may be charged, encumbered, impeached or prejudicially affected in estate, title or otherwise howsoever.

G. P. Nannur *M. J. M. S.* *[Signature]*

(g) That the Land Revenue payable in respect of the SAID PLOT and every part thereof has been paid regularly and all rates, taxes, levies, duties and charges whatsoever if payable to the Government or other statutory or local bodies including the land revenue up to date of Deed of Sale shall be paid by THE VENDORS directly to the authorities concerned.

(h) That THE VENDORS have not reserved any part of SAID PLOT herein conveyed.

3. The Market Value of the SAID PLOT is Rs. 91,50,000/=(Rupees Ninety one lakhs fifty thousand only) and both the parties have already signed an Agreement for Sale dated 02/02/2011, registered under Registered No. MGO-BK1-00648-2011, CD-Number MGOD48 on 02/02/2011, before the Office of Sub - Registrar of Salcete and paid the stamp duty of Rs. 91,700/- (Rupees ninety one thousands seven hundred only) which is adjusted while signing the present Deed of Sale vide circular No. 35/4/2003-RD dated 06/09/2006, issued by the Under Secretary (Revenue), Revenue Department, Govt. of Goa, Porvorim, Bardez - Goa.

SCHEDULE-I**(Description of the SAID PROPERTIES)**

ALL THAT property known as "ANUZ SECOND ADDITION" also known as "COPEL BHAT" also known as "ONOXEM" situated at Nuvem within the limits of Nuvem Village Panchayat, Sub- District and Taluka of Salcete, District of South Goa in the state of Goa is not registered in the Land Registration Office but the same is enrolled in the Office of Land Revenue under Matriz No.143 consisting of three separate survey number namely property surveyed under No.268/3 of Nuvem Village admeasuring 2635.00 Sq. mts (Two thousand six hundred thirty five) Square metres , 268/3-B of Nuvem Village admeasuring 3740.00 (Three thousand seven hundred forty square metres) and 269/5 admeasuring 3050.00 (Three thousand fifty square metres) thus totally admeasuring an area of 9425.00 or thereabouts (Nine thousand four hundred twenty five square metres)

SCHEDULE -II**(Description of the SAID PLOT)**

ALL THAT PLOT - A, admeasuring 3050.00 Square metres of the larger property known as "ANUZ SECOND ADDITION" also known as "COPEL BHAT" also known as "ONOXEM" situated at Nuvem within the limits of Nuvem Village Panchayat, Sub- District and Taluka of Salcete, District of South Goa in the state of Goa is not

G. K. Manna *M. M. M. M.* *S. S. S.*

registered in the Land Registration Office but the same is enrolled in the Office of Land Revenue under Matriz No.143 . The SAID PLOT -A , is surveyed under survey No. 269/5 of Village Nuvem and is bounded as under:-


On or towards the East:- By the P.W.D. Road,

On or towards the West: By the top of the hillock bearing Survey No. 271/2.

On or towards the North:- By the property of the heirs of Antonio Rosario Gonzaga Alvares bearing Survey No. 269/4 and


On or towards the South:- By the property of the heirs of Agostinho de Souza bearing No.269/6.


IN WITNESS WHEREOF the parties have executed these presents the day and year first hereinabove written.

 *J. M. Amun* *M. Mansul* *[Signature]*

Signed and Delivered by the
within named THE VENDORS:

M/s. BIO-DIVERSITY CONSERVATION INDIA PRIVATE LIMITED.
For BIODIVERSITY CONSERVATION (INDIA) PVT.LTD.
Through its V.P. Finance:-








Director / Authorized Signatory
(Mr. G. THAMARAI KANNAN)



Left hand finger impressions.



Right hand finger impressions.

SIGNED AND DELIVERED BY THE }
WITHIN NAMED THE PURCHASERS

M/s. SUMIT WOODS PVT LTD,
For SUMIT WOODS PVT. LTD.
Through its Directors.



DIPECTOR

(Mr. MITARAM RAMLAL JANGID)



Left hand finger impressions.




Right hand finger impression.

For SUMIT WOODS PVT. LTD.

[Handwritten signature]

DIRECTOR

(Mr. SUBODH RAMAKANT NEMLEKAR)



Left hand finger impressions.



Right hand finger impression.

Witnesses:-

1. *[Handwritten signature]* Ananta Casado

2. Sunil R. Jangid *[Handwritten signature]*

[Handwritten signature] *[Handwritten signature]* *[Handwritten signature]*

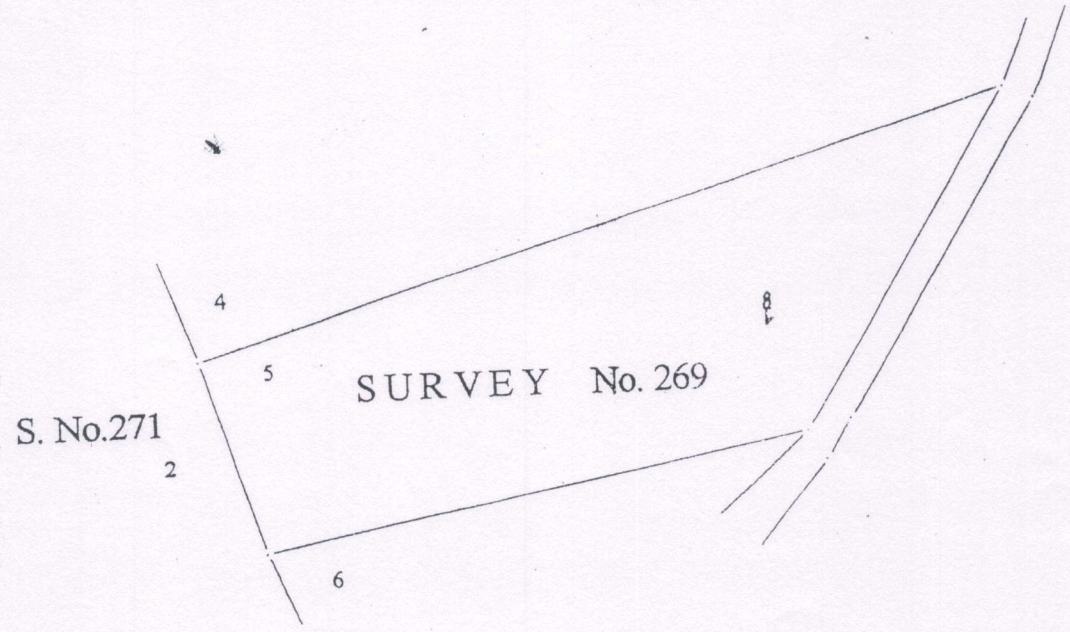






GOVERNMENT OF GOA
 Directorate of Settlement and Land Records
 Margao Goa

Plan showing plots situated at
 Nuvem Village
 Salcete Taluka
 S.No./Sub Div No. 269 / 5.
 Scale 1:1000

[Signature]
 8/1/08
 I. S. & L. R.



Computer Generated by:
 On 04-01-2008.

[Signatures]

Compared by: *[Signature]*
 08/1/108



Office of Sub-Registrar Salcete/Margao

Government of Goa

Print Date & Time : 07-03-2011 01:01:23 PM

Document Serial Number : 1301

Presented at 11:47:00 AM on 07-03-2011 in the office of the Sub-Registrar(Salcete/Margao) Along with fees paid as follows:

Sr. No	Description	Rs. Ps
1	Registration Fee	183000.00
2	Processing Fees	250.00
	Total :	183250.00

Stamp Duty Required: 112050.00

Stamp Duty Paid: 137200.00

Mitaram Ramlal Jangid presenter

Name	Photo	Thumb Impression	Signature
Mitaram Ramlal Jangid ,s/o. Ramlal Jangid , Married,Indian,age 53 Years,Business,r/oS-102, Sumit Classic, Opp. Ponda Municipal Council, Ponda Goa. as the Director of M/s. Sumit Woods Pvt. LTd.			FOR SUMIT WOODS PVT. LTD. DIRECTOR

Endorsements




Executant

1 . G. Thamrai Kannan, s/o. late P. Govindan, Married,Indian,age 42 Years,Business,r/o16, Premanivas Road 3rd, b Main 2nd Cross Kammanahall, Main Road, Bangalore as the V.P. Finance of M/s. Bio Diversity Conservation India Pvt. Ltd, having its registered office at 397, 13th cross, Sadashivnagar, Bangalore, 560 080




Photo	Thumb Impression	Signature
		For BIODIVERSITY CONSERVATION (INDIA) LTD.

DIRECTOR / AUTHORISED SIGNATORY


1. Subhodh Ramakant Nemlekar, s/o. Ramakant Nemlekar, Married, Indian, age 57 Years, Business, r/o S-102, Sumit Classic, Opp. Ponda Municipal Council, Ponda Goa. as the Director of M/s. Sumit Woods Pvt. Ltd.

Photo	Thumb Impression	Signature
		FOR SUMIT WOODS PVT. LTD.  DIRECTOR

2. Mitaram Ramlal Jangid, s/o. Ramlal Jangid, Married, Indian, age 53 Years, Business, r/o S-102, Sumit Classic, Opp. Ponda Municipal Council, Ponda Goa. as the Director of M/s. Sumit Woods Pvt. Ltd.

Photo	Thumb Impression	Signature
		FOR SUMIT WOODS PVT. LTD.  DIRECTOR

Identification

Sr No.	Witness Details	Signature
1	Shri Anant Cacodo, s/o. Dr. Venkatesh Cacodo, Married, Indian, age 49 Years, Business, r/o Curcholem Quepem Goa	

Sub-Registrar

Denotation of Stamp :

I hereby certify that on production of the original document. I have satisfied myself that the stamp duty of Rs. 91700/- has been paid thereon.


Sub-Registrar
CURCHOLEM

Book-1 Document
Registration Number MGO-BK1-01293-2011
CD Number MGOD50 on
Date 07-03-2011

Sub-Registrar (Salcete/Margao)

~~Sub-Registrar~~
~~SALCETE~~

Scanned By:-

Signature:-

Designed and Developed by C-DAC, ACTS, Pune

Handwritten signatures and a circular stamp with the text "ACTS" are present in this area.