

OFFICE OF THE ADDITIONAL COLLECTOR-III, NORTH GOA DISTRICT, MAPUSA

No. 4/63/CNV/AC-III/2023/622
CAD3BAR01-23-24

Dated: 25/04/2023

Read: Application dated 09/01/2023 received from 1.) Bhuvanish Sadanand Sheth, R/o. Flat No. B-13-102 (463/F2), Nova Cidade Complex, Village Panchayat Pilerne-Marra, Porvorim, North Goa, Alto-Porvorim, Goa-403521, 2.) Shivani Shivanand Naik, R/o. H. No. 52, Yeshwant Niwas Ansabhat, Mapusa-Goa and 3.) Rahul Mohan Nadkarni alias Rahul M. Nadkarni, R/o. B-105/106, Devashri Garden, Near Corporation Bank, Porvorim-Bardez, Goa u/s 32 of LRC 1968.

SANAD SCHEDULE-II

(See Rule 7 of the Goa Land Revenue (Conversion of use of land and non-agricultural Assessment) Rules, 1969).

Whereas an application has been made to the Collector of North Goa (Hereinafter referred to as "the Collector" which expression shall include any officer whom the Collector shall appoint to exercise and perform his powers and duties under this grant) under section 32 of the Goa Land Revenue Code, 1968 (hereinafter referred to as "the said code which expression shall, where the context so admits include, the rules and orders thereunder by 1.) Bhuvanish Sadanand Sheth, R/o. Flat No. B-13-102 (463/F2), Nova Cidade Complex, Village Panchayat Pilerne-Marra, Porvorim, North Goa, Alto-Porvorim, Goa-403521, 2.) Shivani Shivanand Naik, R/o. H. No. 52, Yeshwant Niwas Ansabhat, Mapusa-Goa and 3.) Rahul Mohan Nadkarni alias Rahul M. Nadkarni, R/o. B-105/106, Devashri Garden, Near Corporation Bank, Porvorim-Bardez, Goa being the occupant of the plot registered, under Survey No. 190 Sub Div No.11 Situated at Arpora Village, Bardez Taluka (hereinafter referred to as "the applicant, which expression shall, where the context so admits include his/her heirs, executors, administrators and assigns) for the permission to use the plots of land (hereinafter referred to as the "said plot") described in the Appendix I hereto, forming a part Survey No. 190/11 admeasuring 775 Sq. Mtrs be the same a little more or less for the purpose of **Residential with 100 F.A.R.**

Now, this is to certify that the permission to use for the said plots is hereby granted, subject to the provisions of the said Code, and rules thereunder, and on the following conditions, namely:-

1. Levelling and clearing of the land-The applicant shall be bound to level and clear the land sufficiently to render suitable for the particular non-agricultural purpose for which the permission is granted, to prevent insanitary conditions.

2. Assessment - The applicant shall pay the non-agricultural assessment when fixed by the Collector under the said Code and rules thereunder with effect from the date of this Sanad.

3. Use - The applicant shall not use the said land and building erected or to be erected thereon for any purpose other than Residential without the previous sanction of the Collector.

4. Liability for rates - The applicant shall pay all taxes, rates and cesses liable on the said land.

5. Penalty clause - (a) If the applicant contravenes any of the foregoing conditions, the Collector may, without prejudice to any other penalty to which the applicant may be liable under the provisions of the said Code, continue the said plot in the occupation of the applicant on payment of such fine and assessment as he may direct.

(b) Notwithstanding anything contained in sub-clause (a) it shall be lawful for the Collector to direct the removal or alteration of any building or structure erected or used contrary to the provisions of this grant within such time as specified in that behalf by the Collector, and on such removal or alteration not being carried out, recover the cost of carrying out the same from the applicants as arrears of land revenue.

6.a) If any information furnished by the applicant for obtaining the Sanad is found to be false at a later stage, the Sanad issued shall be liable to be withdrawn without prejudice to the legal action that may be taken against the applicant.

b.) If any dispute arises with respect to the ownership of the land, than the office of the Additional Collector-III, Bardez shall not be held responsible for the same and the applicant shall be solely responsible for the same. Further, If any dispute arises with respect to the ownership of the land, the Sanad granted shall stand revoked and the construction/development carried out shall be removed at the cost and risk of the applicant.


c) The necessary road widening set-back shall be maintained before any development in the land

d) Traditional access passing through the plot, if any, shall be maintained.

e) No trees shall be cut except with prior permission of the competent authority.

f) The Competent Authorities (Local Bodies) shall verify the ownership documents before issuing the construction licence.

7. Code provisions applicable - Save as herein provided the grant shall be subject to the provisions of the said Code and rules there under.



APPENDIX - I

Length and Breadth		Total Superficial Area	Forming (part of Survey No. or Hissa No.	BOUNDARIES				Remarks
North to South	East to West							
1	2	3	4	5				6
				North	South	East	West	
49.57 Mts.	17.85 Mts	775 Sq. Mts	Survey No. 190 Sub Div No.11	Survey No.190 Sub Div No.2	Survey No.190 Sub Div No.19 & 20	Survey No. 190 Sub Div No.3, 12, 13, 14, 15 & 16	Survey No.190 Sub Div No.10	

Village : Arpora
Taluka : Bardez

Remarks:-

1. The applicant has paid conversion Fees of Rs. 186000/- (Rupees One Lakh Eighty Six Thousand Only) vide e-challan No. 202300311138 dated 19/04/2023.
2. As per Zonning Certificate No. TPBZ/ZON/10828/ARP/TCP-2023/21 dated 09/01/2023 the plot falls in Settlement Zone (S-1) with permissible FAR 100.
3. The Dy. Conservator of Forests, North Goa Division, Ponda has given NOC for conversion vide report No. 5/CNV/BAR-1272/DCFN/TECH/2022-23/1711 dated 23/03/2023.
4. The Conversion has been recommended by the Mamlatdar of Bardez Taluka vide his report No.MAM/BAR/CI-I/Conv/2023 dated 14/03/2023.
5. This Sanad is issued for conversion of an area for Residential purpose only. The development /Construction in the plot shall be governed as per laws/rules in force.
6. Traditional access, passing through the plot, if any shall be maintained.
7. Mundkarial rights and Mundkarial area should not be disturbed and should be protected if any

In witness whereof the ADDITIONAL COLLECTOR III OF NORTH GOA District, has hereunto set his hand and the seal of this Office on behalf of the Governor of Goa and 1.) Bhuvanish Sadanand Sheth, R/o. Flat No. B-13-102 (463/F2), Nova Cidade Complex, Village Panchayat Pilerne-Marra, Porvorim, North Goa, Alto-Porvorim, Goa-403521, 2.) Shivani Shivanand Naik, R/o. H. No. 52, Yeshwant Niwas Ansabhat, Mapusa-Goa and 3.) Rahul Mohan Nadkarni alias Rahul M. Nadkarni, R/o. B-105/106, Devashri Garden, Near Corporation Bank, Porvorim-Bardez, Goa here also hereunto set his hand on this day of April, 2023.

(Rahul Mohan Nadkarni
alias Rahul M. Nadkarni)
Applicant

(Shivani Shivanand Naik)
Applicant

(Bhuvanish Sadanand Sheth)
Applicant



(Pundalik V. Khorjuvekar)
Additional Collector III
North Goa District
Mapusa -Goa

Signature and Designation of Witnesses

1. SCHALAZETA FALCADO
2. SANDIP MOHAN PARSEKAR

Complete address of Witness


1. H.No. 841/2 VADDI CANSATIM BARDEZ- GOA
2. H.No. 56 CHINCHWADA RIBANDAR - GOA

We declare that 1.) Bhuvanish Sadanand Sheth, R/o. Flat No. B-13-102 (463/F2), Nova Cidade Complex, Village Panchayat Pilerne-Marra, Porvorim, North Goa, Alto-Porvorim, Goa-403521, 2.) Shivani Shivanand Naik, R/o. H. No. 52, Yeshwant Niwas Ansabhat, Mapusa-Goa and 3.) Rahul Mohan Nadkarni alais Rahul M. Nadkarni, R/o. B-105/106, Devashri Garden, Near Corporation Bank, Porvorim-Bardez, Goa who have signed this Sanad is, to our personal knowledge, the person he/She represents themselves to be, and that he/She has affixed his/her signature hereto in our presence.

1. SCHALAZETA FALCAO *[Signature]*
2. SANDIP MOHAN PARSEKAR *[Signature]*

To,

1. The Town Planner, Town and Country Planning Department Mapusa.
2. The Mamlatdar of Bardez Taluka.
- 3 The Inspector of Survey and Land Records, Mapusa - Goa.
- 4 The Sarpanch, Village Panchayat Arpora- Bardez -Goa.






Government of Goa
Directorate of Settlement and Land records

Survey Plan
Bardez Taluka, Arpora Village
Survey No.: 190 , Subdivision No.: 11

Scale 1:1000


Reference No.: REV192223743



[Signature]
ADDITIONAL COLLECTOR-IN-CHARGE
North Goa District,
Mapusa-Goa

This record is computer generated on 02-12-2022 01:36:25. This record is valid without any signature as per Govt of Goa Notification No. 26/13/2016-RD/8639 dtd 24-Apr-2021. The latest copy of this record can be seen/verified for authenticity on the DSLR website <https://dslr.goa.gov.in/>.

NOTE: PLAN TO BE PRINTED ON A4 SIZE



Certified true copy of original
Reg. No.: 5230
Date: 26/4/23

CASSIAN CRASTO
Advocate & Notary
(Govt. of India)
Panaji, Tiswadi, Goa