



OFFICE OF THE ADDITIONAL COLLECTOR-III, NORTH GOA DISTRICT, MAPUSA GOA.

No. 4/374/CNV/AC-III/2018/768

Date:- 28/05/2019

Read: Application dated 29/10/2018 received in this office from Jaydeep Shrikant Naik r/o H.no 210/2, Shrikant Niwas Duler Mapusa Bardez Goa received u/s 32 of LRC 1968.

SANAD

**SCHEDULE-II**

( See Rule 7 of the Goa Land Revenue (Conversion of use of land and non-agricultural Assessment ) Rules, 1969).

Whereas an application has been made to the Collector of North Goa (Hereinafter referred to as "the Collector" which expression shall include any officer whom the Collector shall appoint to exercise and perform his powers and duties under this grant) under section 32 of the Goa Land Revenue Code, 1968 (hereinafter referred to as "the said code" which expression shall, where the context so admits include the rules and orders there under by Jaydeep Shrikant Naik r/o H.no 210/2, Shrikant Niwas Duler Mapusa Bardez Goa being the occupant of the plot registered under P.T Sheet No 111 Chalta No 13 Situated at Mapusa City Bardez Taluka (hereinafter referred to as "the applicant, which expression shall, where the context so admits include his/her heirs, executors, administrators and assigns) for the permission to use the plots of land ( hereinafter referred to as the "said plot") described in the Appendix I hereto, forming a part P.T Sheet No 111 Chalta No 13 of Mapusa City admeasuring 903 Sq. Mtrs. be the same a little more or less for the purpose of Residential with 100 F.A.R.

Now, this is to certify that the permission to use for the said plots is hereby granted, subject to the provisions of the said Code, and rules thereunder, and on the following conditions, namely:-

**1. Levelling and clearing of the land** - The applicant shall be bound to level and clear the land sufficiently to render suitable for the particular non-agricultural purpose for which the permission is granted, to prevent insanitary conditions.

**2. Assessment** - The applicant shall pay the non-agricultural assessment when fixed by the Collector under the said Code and rules there under with effect from the date of this Sanad.

**3. Use** - The applicant shall not use the said land and building erected or to be erected thereon for any purpose other than Residential without the previous sanction of the Collector.

**4. Liability for rates** - The applicant shall pay all taxes, rates and cesses liable on the said land.

**5. Penalty clause** - (a) If the applicant contravenes any of the foregoing conditions, the Collector may, without prejudice to any other penalty to which the applicant may be liable under the provisions of the said Code, continue the said plot in the occupation of the applicant on payment of such fine and assessment as he may direct.

(b) Notwithstanding anything contained in sub-clause (a) it shall be lawful for the Collector to direct the removal or alteration of any building or structure erected or used contrary to the provisions of this grant within such time as specified in that behalf by the Collector, and on such removal or alteration not being carried out, recover the cost of carrying out the same from the applicants as arrears of land revenue.

6.a) If any information furnished by the applicant for obtaining the Sanad is found to be false at a later stage, the Sanad issued shall be liable to be withdrawn without prejudice to the legal action that may be taken against the applicant.

b) If any dispute arises with respect to the ownership of the land, the Sanad granted shall stand revoked and the construction/development carried out shall be at the cost and risk of the applicant.

c) The necessary road widening set-back is to be maintained before any development in the land

d) Traditional access passing through the plot, if any, shall be maintained.

e) No trees shall be cut except with prior permission of the competent authority.

7. Code provisions applicable - Save as herein provided the grant shall be subject to the provisions of the said Code and rules there under.



Cont..2/-

*(Signature)*

## APPENDIX - I

Length and Breadth		Total Superficial Area	Forming (part of Survey No. or Hissa No.	BOUNDARIES				Remarks
North to South	East to West							
1	2	3	4	5				6
				North	South	East	West	
13.90 Mts	72.30 Mts	903.00 Sq.mts	P.T Sheet No 111, Chalta No 13	P.T Sheet No 111, Chalta No 11	P.T Sheet No 111, Chalta No 13-A & 14	ROAD	P.T Sheet No 111, Chalta No 11	NIL

Village : MAPUSA  
Taluka : Bardez


## Remarks:-

1. The applicant has paid conversion fees of **Rs. 1,89,630/-** (Rupees One Lakh Eighty Nine Thousand Six Hundred Thirty only) vide e-challan No. 201900584606 dated 14/05/2019..
2. The Conversion has been recommended by the Dy. Town Planner, Town and Country Planning Department, Mapusa vide his report No. TPB/4947/MAP/TCP-18/5216 dated 18/12/2018 with conditions which shall be binding on applicant.
3. The Dy. Conservator of Forests, North Goa Division, Ponda has given NOC for conversion vide report No. 5/CNV/BAR-861/DCFN/TECH/2018-19/1128/2106 dated 13/02/2018.
4. The Conversion has been recommended by the Mamlatdar of Bardez Taluka vide his report No.MAM/BAR/CI-II/Conv/2018/304 dated 17/01/2019.
5. This Sanad is issued for conversion of an area for Residential purpose only. The development /construction in the plot shall be governed as per laws/rules in force.
5. Traditional access, passing through the plot, if any shall be maintained..
6. Mundkarial rights and Mundkarial area should not be disturbed and should be protected if any.



In witness whereof the **ADDITIONAL COLLECTOR III OF NORTH GOA** District, has hereunto set his hand and the seal of this Office on behalf of the Governor of Goa **Jaydeep Shrikant Naik r/o H.no 210/2, Shrikant Niwas Duler Mapusa Bardez Goa** here also hereunto set his hand on this **28<sup>th</sup> day of May 2019.**

  
**Jaydeep Shrikant Naik**  
Applicant



  
**(Dasharath M Redkar)**  
Additional Collector III  
Mapusa Goa

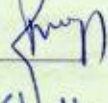

Name and Signature of Witnesses

1. Vithal Krishna Punaji 
2. Prasad Rohidas Kholkar 

Complete address of Witness

1. Katwaly Tupe Pernem Goa
2. Pether Carambolim, Tiswadi - Goa.

We declare that **Mr Jaydeep Shrikant Naik r/o H.no 210/2, Shrikant Niwas Duler Mapusa Bardez Goa**, who has signed this Sanad is, to our personal knowledge, the person he/She represents themselves to be, and that he/She has affixed his/her signature hereto in our presence.

1. Vithal Krishna Punaji 
2. Prasad Rohidas Kholkar 

To,


1. The Town Planner, Town and Country Planning Department Mapusa
2. The Mamlatdar of Bardez Taluka.
3. The Inspector of Survey and Land Records, Mapusa - Goa.
4. The Chief Officer Mapusa Municipal Council Bardez -Goa

GOVERNMENT OF GOA  
Directorate of Settlement and Land Records  
Office of The Inspector of Survey and Land Records  
MAPUSA - GOA

**PLAN**

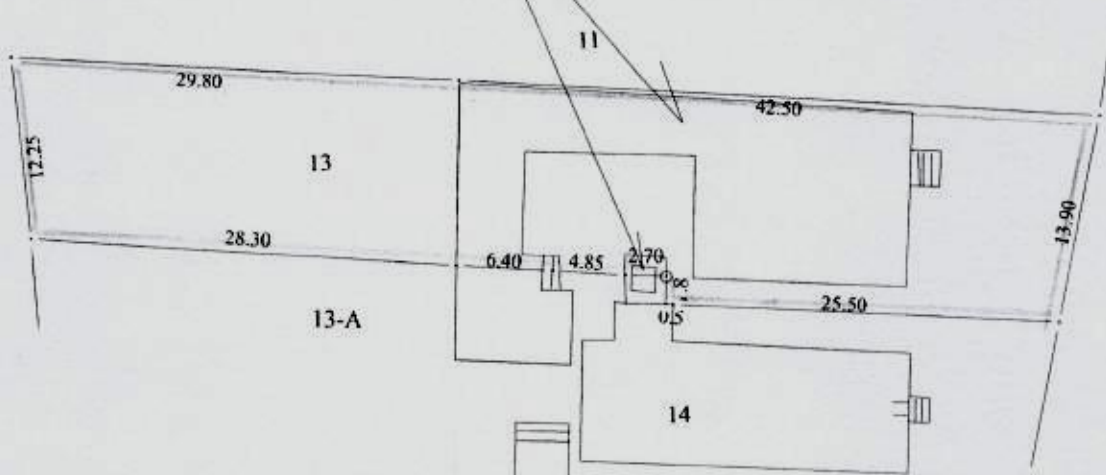
OF THE LAND BEARING CHALTA No. 13 OF P.T.SHEET No. 111  
SITUATED AT MAPUSA CITY OF BARDEZ TALUKA ,  
APPLIED BY JAYDEEP SHRIKANT NAIK FOR CONVERSION OF  
USE OF LAND FROM AGRICULTURE INTO NON AGRICULTURE  
PURPOSE, VIDE CASE NO. 4/374/CNV/AC-III/2018/464 DATED 19-03-2019,  
FROM THE OFFICE OF THE ADDITIONAL COLLECTOR -III, MAPUSA-GOA.

SCALE : 1:500

 AREA APPLIED FOR CONVERSION 903 Sq. Mts.

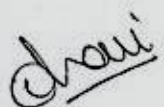
Structure & well as per survey records is included in the area to be converted

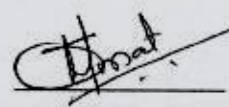
  
**RAJESH R. PATKUCHELKAR**  
INSPECTOR OF SURVEYS & LAND RECORDS  
CITY SURVEY MAPUSA




PREPARED BY

VERIFIED BY

  
**CHANDRASHEKAR G. CHARI**  
Field Surveyor

  
**MAITHILI SIRSAT**  
Head Surveyor

SURVEYED ON: 28/03/2019

  
Additional Collector - III  
North, Mapusa - Goa

FILE No. 15/CNV/CITY/MAP/19