



**OFFICE OF THE COLLECTOR & DISTRICT MAGISTRATE
SOUTH GOA DISTRICT**

Matanhy Saldanha Administrative Complex, Margao- Goa.

Phone No: 0832-2794381


Fax No: 0832- 2794402

Email: cols.goa@nic.in

No: AC-II/SAL/SG/CONV/36/2015/1019

- Ref:** 1) No.5/SGF/CONV/74/2015-16/317 dtd.12/5/2015 of Dy. Conservator of Forest, Margao-Goa.
2) No. TPM/27516/CONV/DAVAR/4/1C/15/2772 dt.12/6/2015 & No.TPM/27516/CONV/Davor/4/1C/15/4196 dt. 31/8/2015 of Town Planner, TCPD, Margao-Goa.
3) No.MAM/SAL/CONV/AK/123/2015/340 dtd.05/05/2015 of Mamlatdar of Salcete, Margao-Goa.
4) No. 2/SSLR/98/2015/1441 dt.08/07/2015 of Superintendent of Surveys & Land Records, Margao.

READ: Application dt.07/04/2015 u/s 32 of Land Revenue Code, 1968.



**S A N A D
S C H E D U L E - II**

See Rule 7 of the Goa, Daman & Diu Land Revenue

(Conversion of Use of Land non-agricultural Assessment Rules, 1969)

Whereas, an application has been made to the Collector of South Goa (hereinafter referred to as "the Collector" which expression shall include any Officer whom the Collector shall appoint to exercise and perform his duties and powers under this grant) under Section 32 of the Goa, Daman & Diu Land Revenue Code, 1968 (hereinafter referred to as "the said Code" which expression shall, where the context so admits include the Rules and Orders there under) **Mrs Monica Miranda e Niasso, r/o.H.No.31A, Bobtavaddo, Davorlim, Navelim, Salcete-Goa**, being the occupant of the plot registered under **survey No.4/1-C of Davorlim Village of Salcete Taluka, Goa**(hereinafter referred to as the "applicant" which expression shall, where the context so admits include his heirs, executors, administrators and assigns) for the permission to use the plots of Land (hereinafter referred to as the "said plot") described in the Appendix-I hereto, forming, **survey No.4/1-C of Davorlim Village of Salcete Taluka, Goa**, admeasuring an area **3943square meters** be the same a little more or less, for the purpose of **residential use only**.

Now, this is to certify that the permission to use for the said plot is hereby granted subject to the provisions of the said Code and Rules thereunder and on the following conditions namely:

1. **Leveling and clearing of the Land:** The Applicant shall be bound to level and clear the Land sufficiently to render suitable for the particular non-agricultural purpose for which the permission is granted and to prevent non-sanitary conditions.
2. **Assessment:** The Applicant shall pay the non-agricultural assessment when fixed by the Collector under the said Code and Rules there under with effect from the date of this Sanad.
3. **Use:** The Applicant shall not use the said land and building erected or to be erected thereon for any purpose other than granted purpose, without the previous sanction of the Collector.
4. **Liability for rates:** The applicant shall pay all taxes, rates and cesses leviable on the said land.
5. **Penalty Clause:** (a) If the applicant contravenes any of the foregoing conditions the Collector may, without prejudice to any other penalty to which the applicant may be liable under the provisions of the said Code continue the said plot in the occupation of the applicant on payment of such fine and assessment as he may direct.

(b) Notwithstanding anything contained in Sub-Clause (a) it shall be Lawful for the Collector to direct the removal or alteration of any building or structure erected or use contrary to the provisions of this grant within such time as specified in that behalf by the Collector and on such removal or alteration not being carried out and recover the cost of carrying out the same from the Application as an arrears of land revenue.
6. **Code provisions applicable:** Save as herein provided the grant shall be subject to the provisions of the said Code and Rules there under.
7. The Applicant shall comply with the provisions of Town and Country Planning Act in force in Goa. Any violations of these provisions shall be solely at the cost of the Applicant at his own peril.
8. If any person claims ownership right and succeeds in it, the conversion shall stand automatically revoked.
9. Sanad shall not take away Mundcarial/Tenancy rights of any individual, if any, existing in the said property and if the sanad is obtained by suppression of any vital facts, the sanad shall stand cancelled from the date of its issue the Applicant shall also be liable to restore land back to its original use at his own cost.
10. Any further development in the plot shall be strictly as per the rules in force.
11. No hill cutting or filling of low-lying area shall be undertaken without prior permission from the Chief Town Planner under section 17A of TCP Act, 1974.

12. This sanad is issued only for change of use of land and shall not be used for any other purpose like proof of ownership of land etc. the applicant shall not use the sanad for pursuing any illegal or antinational activities on this converted land.
13. The right of way of the road is 10.0mts hence front setback of minimum $5 + 3 = 8.0$ mts shall be kept from centre line of road. The traditional access, passing through the plot, if any, shall be maintained.
14. The Applicant should obtain prior permission for cutting of trees in the said plot from the Forest Department, if required.
15. If sanad is obtained by suppression of any vital information, it shall be revoked any time after knowledge of such fact from date of issue.
16. N.O.C from the concern authority shall be obtained before the commencement of any secondary development work in the said land. NOC/permission also obtain from CRZ Authority for any development of construction falls in the CRZ area.
17. Adequate arrangement shall be made so as not to affect the drainage portion in the area and flow of natural water.
18. Low lying land, water bodies be protected and should not be harmed due to any activity.
19. If this Sanad is inconsistent with any law in force in the state of Goa or any decision of Hon'ble Supreme Court or Hon'ble High Court of Bombay, this Sanad shall be ineffective to extent of such inconsistency.
20. In case inadvertently if there is any mistake in calculating the fees for conversion payable or there is revision of fees before issuance of Challan then the applicant hereby undertakes to pay the difference along with simple interest of 12% per annum calculated from the date of issuance of original Challan till the date of payment thereof. The failure of refusal on part of the applicant or successor interest thereof in affecting the payment shall give the liberty to the undersign to revoke the said sanad and/or recover the balance as arrears of land Revenue from Applicant.
21. In case of violation of any of the conditions or in case any N.O.C. etc. issued by any Department for effecting conversion is withdrawn, revoked or otherwise the conversion sanad shall also stand cancelled from such date of withdrawal, revocation or otherwise.
22. In future if any dispute arises regarding the ownership, title, etc, than the applicant shall be solely responsible and the Collector or any other authorized officer on his behalf shall be at liberty to revoke the conversion sanad granted without giving any notice/reasons.

- 4 -
Appendix-I

Length & Breath		Total Superficial Area	Forming (part of) Survey no: & Sub Div number	BOUNDARIES
North to South	East to West			
91.00 mts	44.00 mts	3943 sq.mts	Survey No.4/1-C of Davorlim Village of Salcete Taluka	North: sy.No.5/1, 1-B South : Sy.no.4/1-C East: Sy.No.4/1-D West : Sy.No.4/1
Conversion is sanctioned for residential purpose with permissible F.A.R 60% based on reports/NOC/Affidavit referred at page no: 1. Applicant has deposited Conversion fees of amount of Rs.4,14,015/- (Rupees four lakh fourteen thousand and fifteen only) vide challan No.ACII/71/15/16 in the State Bank of India, Margao.				

In witness whereof the Collector of South Goa District, Margao, has hereunto set his hand and sent seal of this office on behalf of the Government of Goa and the applicant, Mrs Monica Miranda e Niasso, r/o.H.No.31A, Bobtavaddo, Davorlim, Navelim, Salcete-Goa, hereunto set his hand this 12th day of October, 2015.

Monica Niasso

(Mrs Monica Miranda e Niasso - applicant)

Signature and designation of the witnesses:

1. LUCAS PEIXOTE

Lucas

2. Wilson Fernandes

Wilson



(Y. B. Tavde)

Additional Collector-II
South Goa District, Margao-Goa


Copy to:

1. The Town Planner, Town & Country Planning Dept., Margao.
2. The Dy. Conservator of Forest, Margao-Goa.
3. The Mamlatdar of Salcete, Margao-Goa..
4. The Superintendent of Survey and Land Records, Margao.

GOVERNMENT OF GOA
OFFICE OF THE SUPERINTENDENT OF SURVEY & LAND RECORDS
MARGAO - GOA

PLAN

OF THE PROPERTY BEARING SURVEY No. 4/1-C SITUATED AT DAVORLIM VILLAGE
OF SALCETE TALUKA APPLIED FOR CONVERSION OF USE OF LAND FROM
AGRICULTURAL INTO NON AGRICULTURE PURPOSE BY MONICA M. e NIASO
VIDE ORDER NO. AC-II/SAL/SG/CONV/36/2015/4196 DATED 28/04/15. BY ADDITIONAL
COLLECTOR-II, SOUTH GOA DISTRICT, MARGAO GOA.

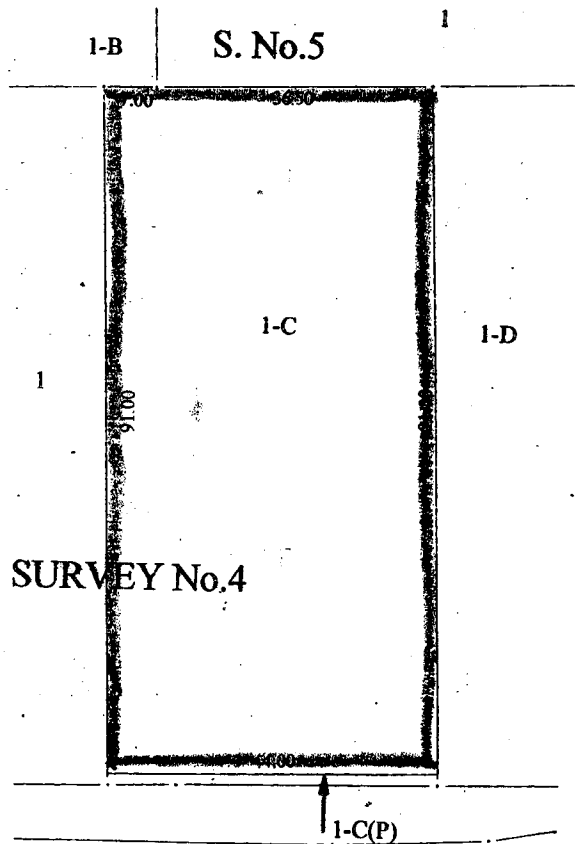


SCALE : 1:1000



AREA TO BE CONVERTED 3943.00 SQ. MTS.

DNayan
08/11/15
S.S.&L.R.



Shilpa
SHILPA G. DESSAI (F.S.)
PREPARED BY

Jayesh
JAYESH NAIK (H.S.)
VERIFIED BY

SURVEYED ON: 09/06/2015

File No.: 2/SSLR/98/2015

