




GOVERNMENT OF GOA

Directorate of Settlement and Land Records
Office of Inspector of Survey and Land Records
PONDA - GOA

Inward No. 2393




Plan Showing plots situated at

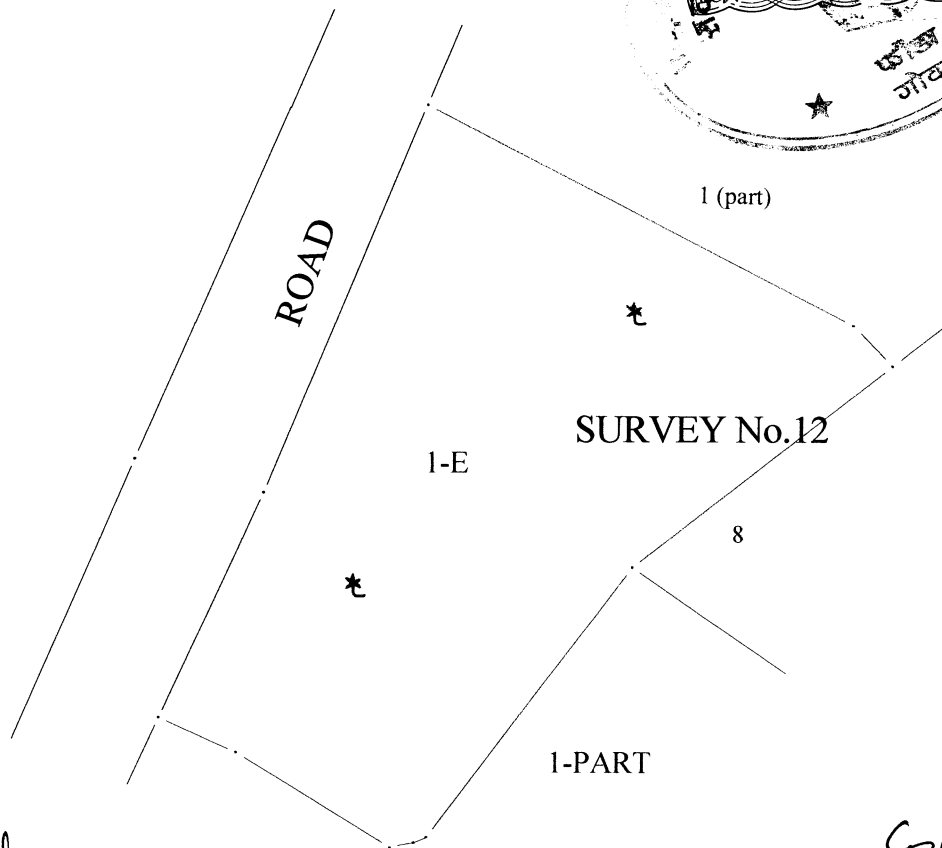

Village : PONDA

Taluka : PONDA

Survey No./Subdivision No. : 12/ 1-E

Scale : 1:500


(ANAND V. VAIGANKAR)
Inspector of Survey &
Land Records





Generated By : Disha D Bandekar
On : 06-11-2017



Compared By : Digvita Kerkar (H.S)