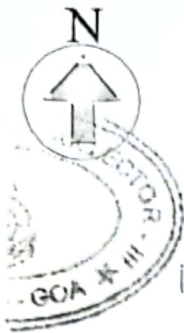


GOVERNMENT OF GOA  
Directorate of Settlement and Land Records  
Office of The Inspector of Survey and Land Records  
MAPUSA - GOA

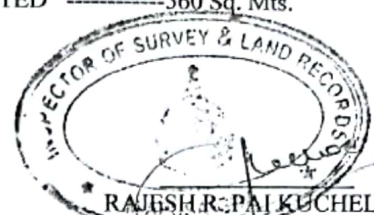
**PLAN**

Of the Land bearing Sub. Div. No. 2-A of Survey No.98,  
Situated at Nerul village of Bardez Taluka,  
Applied by Agnelo Pascoal Francisco Fernandes,  
Conversion of use of land from agricultural into non-agricultural  
purpose, vide Case No.4/237/CNV/AC-III/2019/644 dated 22-07-2020,  
from the Office of The Additional Collector -III, Mapusa -G oa.

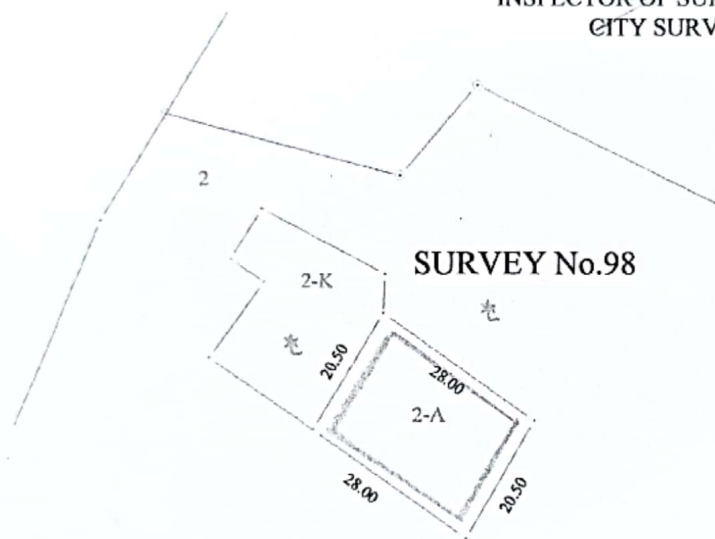
SCALE 1:1000



AREA APPLIED TO BE CONVERTED ———— 560 Sq. Mts.



RAJESH R. PAI KUCHELKAR  
INSPECTOR OF SURVEYS & LAND RECORDS  
CITY SURVEY MAPUSA



PREPARED BY

SAMIR A. NAIK  
Field Surveyor

ADDITIONAL COLLECTOR - III  
North Goa District,  
Mapusa - Goa

VERIFIED BY

YOGESH B. MASHELKAR  
Head Surveyor

SURVEYED ON: 07/08/2020

FILE No. 8/CNV/MAP/167/2020