



23/3

GOVERNMENT OF GOA
Directorate of Settlement and Land Records
Office of Inspector of Survey and Land Records
MAPUSA - GOA

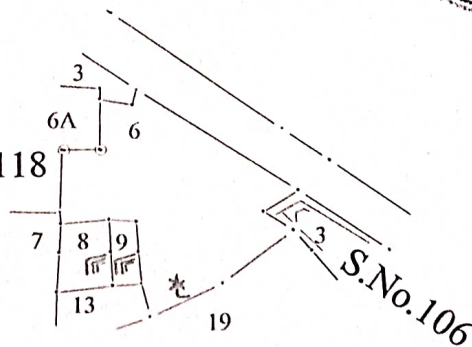
CBAR 122-7217



Plan Showing plots situated at
Village : ARPORA
Taluka : BARDEZ
Survey No./Subdivision No. : 118/ 6,8 & 9
Scale : 1:1000

[Signature]
(Rajesh-R. Pai Kuchelkar)
Inspector of Survey &
Land Records.

SURVEY No.118



[Signature]
Generated By : Swapnil B.Bhonsle (D' Man Gr. II)

On : 08-04-2022

Compared By: *[Signature]*



GOVERNMENT OF GOA
 Directorate of Settlement and Land Records
 Office of Inspector of Survey and Land Records
 MAPUSA - GOA

CBAR 122-7217

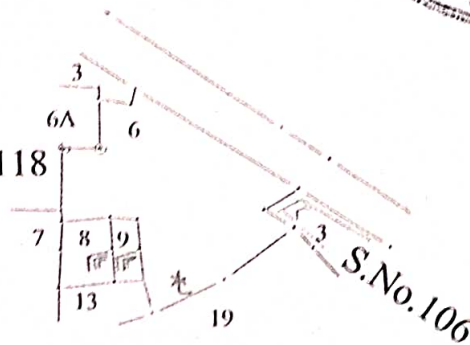


Plan Showing plots situated at
 Village : ARPORA
 Taluka : BARDIZ
 Survey No./Subdivision No. : 118/ 6,8 & 9
 Scale : 1:1000

(Signature)
 (Rajesh R. Pai Kuchelkar)
 Inspector of Survey &
 Land Records.



SURVEY No.118



(Signature)

Generated By : Swarnil B Rhonde (D' Man Gr. II)
 Generated By : Swarnil B Rhonde (D' Man Gr. II)

On : 08-04-2022

Compared By: *(Signature)*



GOVERNMENT OF GOA
Directorate of Settlement and Land Records
Office of Inspector of Survey and Land Records
MAPUSA - GOA

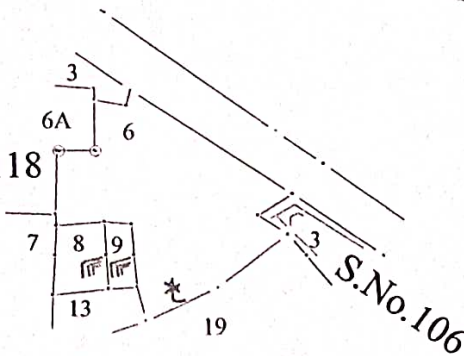
CBAR 122-7217



Plan Showing plots situated at
Village : ARPORA
Taluka : BARDEZ
Survey No./Subdivision No. : 118/ 6,8 & 9
Scale :1:1000

[Signature]
(Rajesh R. Pai Kuchelkar)
Inspector of Survey &
Land Records.

SURVEY No.118



[Signature]
Generated By : Swapnil B.Bhonsle (D' Man Gr. II)

On : 08-04-2022

Compared By: *[Signature]*