



OFFICE OF THE ADDITIONAL COLLECTOR-III, NORTH GOA DISTRICT, MAPUSA GOA.
No. 4/105/CNV/IAC-III/2017 /198 Date:- 01/02/2018

Read: Application dated 20/06/2017 received in this office from Philomena Braganza D Souza
(Through POA Mr Ryan Costa) r/o Alinho Mapusa Bardez Goa received u/s 32 of LRC
1968.

SANAD
SCHEDULE-II

(See Rule 7 of the Goa Land Revenue (Conversion of use of land and non-agricultural Assessment) Rules, 1969).

Whereas an application has been made to the Collector of North Goa (Hereinafter referred to as "the Collector" which expression shall include any officer whom the Collector shall appoint to exercise and perform his powers and duties under this grant) under section 32 of the Goa Land Revenue Code, 1968 (hereinafter referred to as "the said code which expression shall, where the context so admits include the rules and orders there under by Philomena Braganza D Souza (Through POA Mr Ryan Costa) r/o Alinho Mapusa Bardez Goa being the occupant of the plot registered under P.T. Sheet /Chalta No 9/73/12 Situated at Cuncheim Mapusa City Bardez Taluka (hereinafter referred to as "the applicant, which expression shall, where the context so admits include his/her heirs, executors, administrators and assigns) for the permission to use the plots of land (hereinafter referred to as the "said plot") described in the Appendix I hereto, forming a part P.T. Sheet /Chalta No 9/73/12 of Cuncheim Mapusa City Bardez Taluka admeasuring 9205 Sq. Mtrs. be the same a little more or less for the purpose of Residential with 100 F.A.R.

Now, this is to certify that the permission to use for the said plots is hereby granted, subject to the provisions of the said Code, and rules thereunder, and on the following conditions, namely:-

1. Levelling and clearing of the land-The applicant shall be bound to level and clear the land sufficiently to render suitable for the particular non-agricultural purpose for which the permission is granted, to prevent insanitary conditions.

2. Assessment – The applicant shall pay the non-agricultural assessment when fixed by the Collector under the said Code and rules there under with effect from the date of this Sanad.

3. Use – The applicant shall not use the said land and building erected or to be erected thereon for any purpose other than Residential without the previous sanction of the Collector.

4. Liability for rates – The applicant shall pay all taxes, rates and cesses liable on the said land.
5. Penalty clause – (a) If the applicant contravenes any of the foregoing conditions, the Collector may, without prejudice to any other penalty to which the applicant may be liable under the provisions of the said Code, continue the said plot in the occupation of the applicant on payment of such fine and assessment as he may direct.

(b) Notwithstanding anything contained in sub-clause (a) it shall be lawful for the Collector to direct the removal or alteration of any building or structure erected or used contrary to the provisions of this grant within such time as specified in that behalf by the Collector, and on such removal or alteration not being carried out, recover the cost of carrying out the same from the applicants as arrears of land revenue.

6. a) If any information furnished by the applicant for obtaining the Sanad is found to be false at a later stage, the Sanad issued shall be liable to be withdrawn without prejudice to the legal action that may be taken against the applicant.


b) If any dispute arises with respect to the ownership of the land, the Sanad granted shall stand revoked and the construction/development carried out shall be at the cost and risk of the applicant.

c) The necessary road widening set-back is to be maintained before any development in the land

d) Traditional access passing through the plot, if any, shall be maintained.

e) No trees shall be cut except with prior permission of the competent authority.

7. Code provisions applicable—Save as herein provided the grant shall be subject to the provisions of the said Code and rules there under.



(Signature)

APPENDIX - I

Length and Breadth North to South	East to West	Total Superficial Area	Forming (part of Survey No. or Hissa No.	BOUNDARIES				Remarks
				North	South	East	West	
1	2	3	4	5				6
176.50 Mts	61.50 Mts	9205 Sq.mts	P.T. SHEET No.9 Survey No 73/12 (PART)	P.T. SHEET No.9 Survey No 73/12 (PART) & P.T. SHEET No.12 Chalta No 1	BOUNDARY OF MAPUSA CITY	P.T. SHEET No.9 Survey No 73/12	P.T. SHEET No.12 Chalta No 1	NIL

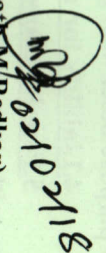
Village : CUNCHELLIM
Taluka : Bardez


Remarks:-

1. The applicant has paid conversion fees of **Rs. 25,77,400/-** (Rupees Twenty Five Lakh Seventy Seven Thousand Four Hundred only) vide e-challan No. 201800083179 dated 29/01/2018.
2. The Conversion has been recommended by the Dy. Town Planner, Town and Country Planning Department, Mapusa vide his report No. TPB/3203/MAP/TCP-17/1896 dated 03/07/2017 with conditions which shall be binding on applicant.
3. The Dy. Conservator of Forests, North Goa Division, Ponda has given NOC for conversion vide report No. 5/CNV/BAR-210/DCFN/TECH/2017-18/318 dated 18/07/2017.
4. The Conversion has been recommended by the Mamlatdar of Bardez Taluka vide his report No.MAM/BAR/CI-I/Conv/2017/2210 dated 29/06/2017.
5. This Sanad is issued for conversion of an area for residential purpose only. The development /construction in the plot shall be governed as per laws/rules in force.
5. Traditional access, passing through the plot, if any shall be maintained..
6. Mundkarial rights and Mundkarial area should not be disturbed and should be protected if any.

In witness whereof the **ADDITIONAL COLLECTOR III OF NORTH GOA** District, has hereunto set his hand and the seal of this Office on behalf of the Governor of Goa and **Phiomena Braganza D Souza** (Through POA Mr Ryan Costa) r/o **Altinho Mapusa Bardez Goa** here also hereunto set his hand on this 1st day of February 2018.


Phiomena Braganza D Souza
Through POA
(Ryan Costa)


(Dasharath M Redkar)
Additional Collector III
Mapusa Goa



Signature and Designation of Witnesses


1. **GOPAL MOKESKAR**
2. **JACQUELINE NAIK**

Complete address of Witness
1. **H.No 66, CUNCHELLIM, MAPUSA - GOA.**
2. **H.No.85 CUNCHELLIM, MAPUSA - GOA.**

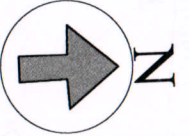
We declare that **Mr Ryan Costa r/o Altinho Mapusa Goa**, who has signed this Sanad is, to our personal knowledge, the person he/She represents themselves to be, and that he/She has affixed his/her signature hereto in our presence.

To,
1. **GOPAL MOKESKAR**
2. **JACQUELINE NAIK**

1. The Town Planner, Town and Country Planning Department Mapusa
2. The Mamlatdar of Bardez Taluka.
3. The Inspector of Survey and Land Records, Mapusa - Goa
4. The Chief Officer Mapusa, Bardez -Goa.



GOVERNMENT OF GOA
Directorate of Settlement and Land Records
Office of The Inspector of Survey and Land Records
MAPUSA - GOA



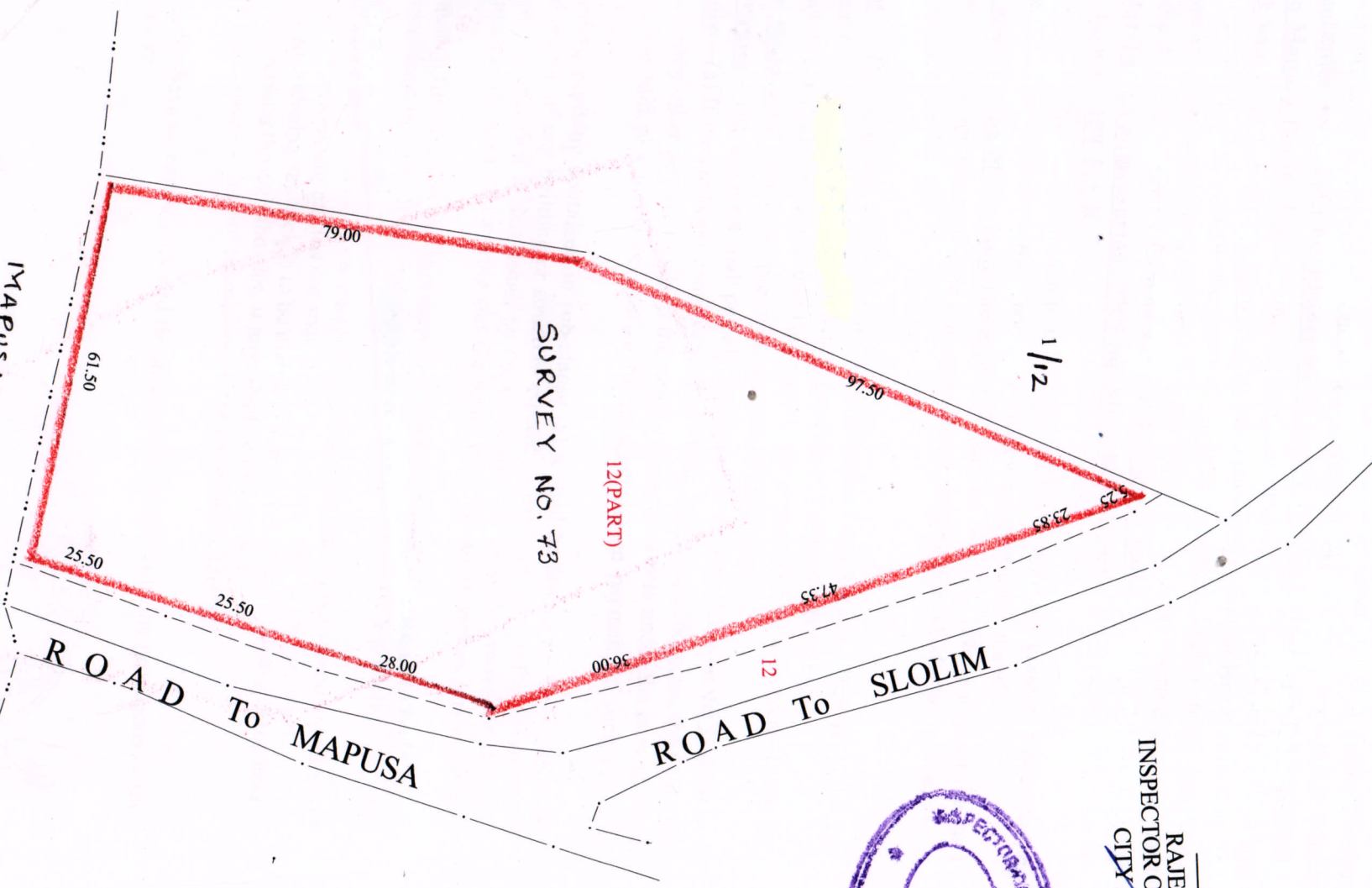
PLAN

OF THE LAND BEARING SURVEY . No.73/12 (PART) OF P.T.SHEET No.9
SITUATED AT CUNCHELIM VILLAGE OF BARDEZ TALUKA,
APPLIED BY MRS. PHILOMENA BRAGANZA D'SOUZA,
CONVERSION OF USE OF LAND FROM AGRICULTURE INTO NON AGRICULTURE
PURPOSE, VIDE CASE NO.4/105/CNV/AC-III/2017/911 DATED 03-08-2017,
FROM THE OFFICE OF THE ADDITIONAL COLLECTOR-III, MAPUSA-GOA.

SCALE : 1:1000

AREA PROPOSED TO BE CONVERTED. 9205 Sq. Mts.

Accepted
RAJESH R. PATIKUCHELKAR
INSPECTOR OF SURVEYS & LAND RECORDS
CITY SURVEY MAPUSA



PREPARED BY

Handwritten signature

SAMIR A. NAIK
Field Surveyor

SURVEYED ON: 17/08/2017

VERIFIED BY

Handwritten signature

YOGESH B. MASKELKAR.
Head Surveyor

Accepted
Additional Collector - III
North, Mapusa - Goa

FILE No. 67/CNV/CITY/MAP/17