

No. RB/CNV/TIS/ AC-I/01/2017
Government of Goa,
Office of the Collector,
North Goa District,
Panaji – Goa.

Dated :- 23/10/2018


- Read: 1) Application dated 04/06/2013 of M/s Prescon Construction Pvt. Ltd., office No.41 2nd floor, Alfran Plaza, Panal, Tiswadi, Goa.
2) Report No. MAM/TIS/AK/CNV/9319/2013 dated 18/12/2013 of the Mamlatdar of Tiswadi, Panaji.
3) Report No. TIS/08/PART/A20/TCP/2018/352 dated 23/03/2018 of the Dy. Town Planner, Town and Country Planning Department, Panaji.
4) Report No. SDO/PO/N/PF/2015-16/133 dated 12/02/2016 of the Member Secretary and Sub-Divisional Forest Officer, Ponda Sub-Division, Ponda-Goa.
5) Report No. 4/SLR/TIS/CNV/14/2018/2663 dated 30/04/2018 of the I.S. & L.R, Panaji-Goa.

SANAD SCHEDULE-II

(See Rule 7 of the Goa, Daman and Diu Land Revenue (Conversion of use of land and non-agricultural Assessment) Rules, 1969).

Whereas an application has been made to the Collector of North Goa (Hereinafter referred to as "the Collector" which expression shall include any officer whom the Collector shall appoint to exercise and perform his powers and duties under this grant) under section 32 of the Goa, Daman and Diu Land Revenue Code, 1968 (hereinafter referred to as "the said code which expression shall, where the context so admits include the rules and orders thereunder) M/s Prescon Construction Pvt. Ltd., Represented by Mrs. Puja Sushant Naik, being the occupant of the plot registered under Survey No. 81-A Situated at Azossim village in Tiswadi Taluka (hereinafter referred to as "the applicants, which expression shall, where the context so admits include his/her heirs, executors, administrators and assigns) for the permission to use the plots of land (hereinafter referred to as the "said plot" described in the Appendix I hereto, forming a part under Survey No. 81-A, admeasuring 18062.00 sq. mts. be the said title more or less for the purpose of Residential use.

Now, this is to certify that the permission to use for the said plots is hereby granted, subject, to the provisions of the said code, and rules thereunder, and on the following conditions, namely:-



1. Levelling and clearing of the land-The applicants shall be bound to level and clear the land sufficiently, to render suitable for the particular non-agricultural purpose for which the permission is granted, to prevent insanitary conditions.

2. Assessment – The Applicants shall pay the non-agricultural assessment when fixed by the Collector under the said Code and rules there under with effect from the date of this sanad.

3. Use – The applicants shall not use the said land and building erected or to be erected thereon for any purpose other than Residential use, without the previous sanction of the Collector.

4. Liability for rates – The applicants shall pay all taxes, rates and cesses leviable on the said land.

5. Penalty clause – (a) if the applicants contravenes any of the foregoing conditions the Collector may, without prejudice to any other penalty to which the applicants may be liable under the provisions of the said Code continue the said plot in the occupation of the applicant on payment of such fine and assessment as he may direct.

(b) Not with standing anything contained in sub-clause (a) it shall be lawful for the Collector to direct the removal or alteration of any building or structure erected or use contrary to the provisions of this grant within such time as specified in that behalf by the Collector, and on such removal or alteration not being carried out and recover the cost of carrying out the same from the applicant as an arrears of land revenue.

6.a) The Information, if any, furnished by the applicant for obtaining the Sanad is found to be false at later stage, the Sanad issued shall be liable to be withdrawn without prejudice to the legal action that may be taken against the applicant.

b) If any dispute arises with respect to the ownership of the land, the Sanad granted shall stand revoked and the Construction/Development carried out shall be at the cost and risk of the applicants.

c) The necessary road widening set-back to be maintained before any development in the land.

d) Traditional access passing through the plot, if any, shall be maintained.

e) No trees shall be cut except with prior permission of the competent authority.

Contd.....

7. Code provisions applicable –Save as herein provided the grant shall be subject to the provisions of the said Code and rules thereunder.

APPENDIX - I

Sr. No.	Length & Breadth		Total Superficial Area	Forming (Chalta No/ P.T.S No.	BOUNDARIES					Remarks
	North to South	East to West								
1	2	3	4	5	6					7
1.	198.15 Mts	130.45 Mts	18062.00 Sq. Mts	Survey No. 8/1-A	North Sy. No. 8/1	South Sy. No. 8/1-D	East Sy. No. 8/1 & 8/1-D	West Village Boundary of Goulim-Maula	NIL	
Villatge : Azossim Taluka: TISWADI										

Remarks:-

1. The applicant has paid conversion fees of Rs. 24,56,432/- (Rupees Twenty Four Lakh Fifty Six Thousand Four Hundred and Thirty Two only) vide Challan No. 55/18-19 dated 23/10/2018.
2. The Conversion has been approved by the Town Planner, Town and Country Planning Department, Panaji vide his report No. TIS/08/PART/A20/TCP/2018/352 dated 23/03/2018.
3. The development/construction in the plot shall be governed as per rules in force.
4. Mundkariar rights and Mundkariar area should not be disturbed and should be protected if any.
5. This Sanad is issued only for change of use of land and shall not be used for any other purpose like proof of ownership of land etc. The applicant shall not use the sanad for pursuing any illegal or antinational activities on this converted land. This office is not responsible for ownership documents.

In witness whereof the **ADDITIONAL COLLECTOR - II North Goa** District has hereunto set his hand and the seal of his Office on behalf of the Governor of Goa and **M/s Prescon Construction Pvt. Ltd. Represented by Mrs. Puja Sushant Naik**, here also hereunto set his hands this 23rd day of October 2018.

(M/s Prescon Construction Pvt. Ltd.,
Represented by Mrs. Puja Sushant Naik.)
Applicant

(Gopal A. Parsekar)
Additional Collector-II

Signature and Designation of Witnesses

1. Meghaard Modlekar
2. Sauyr Talcar

Complete address of Witnesses

1. 10-108 586, Carumbolim Tiswadi
2. Pure Gardel Area

We declare that **M/s Prescon Construction Pvt. Ltd. Represented by Mrs. Puja Sushant Naik**, has signed this Sanad is, to our personal knowledge, the person who represents himself to be, and that he have affixed his signature hereto in our presence.

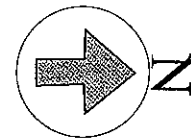
1. Meghaard Modlekar
2. Sauyr Talcar

To,

1. The Town Planner, Town and Country Planning Department, Panaji.
2. The Mamlatdar of Tiswadi Taluka, Panaji.
- 3 The Inspector of Survey and Land Records, Panaji.
4. The Sarpanch, Village Panchayat Azossim, Tiswadi – Goa.

GOVERNMENT OF GOA
OFFICE OF INSPECTOR OF SURVEYS & LAND RECORDS
PANAJI - GOA

PLAN



OF THE LAND BEARING SURVEY No. 8/1-A, SITUATED AT AZOSSIM VILLAGE OF TISWADI TALUKA,
APPLIED BY M/S PRESCON HOMES PRIVATE LIMITED THROUGH ITS DIRECTOR SHRI NIRMAL KEDIA FOR
THE CONVERSION OF USE OF LAND FROM AGRICULTURAL TO NON AGRICULTURAL PURPOSE VIDE ORDER NO
NO. RB/CNV/TIS/AC-I/01/2017 DATED 19/04/2018 FROM THE ADDITIONAL COLLECTOR-I PANAJI-GOA

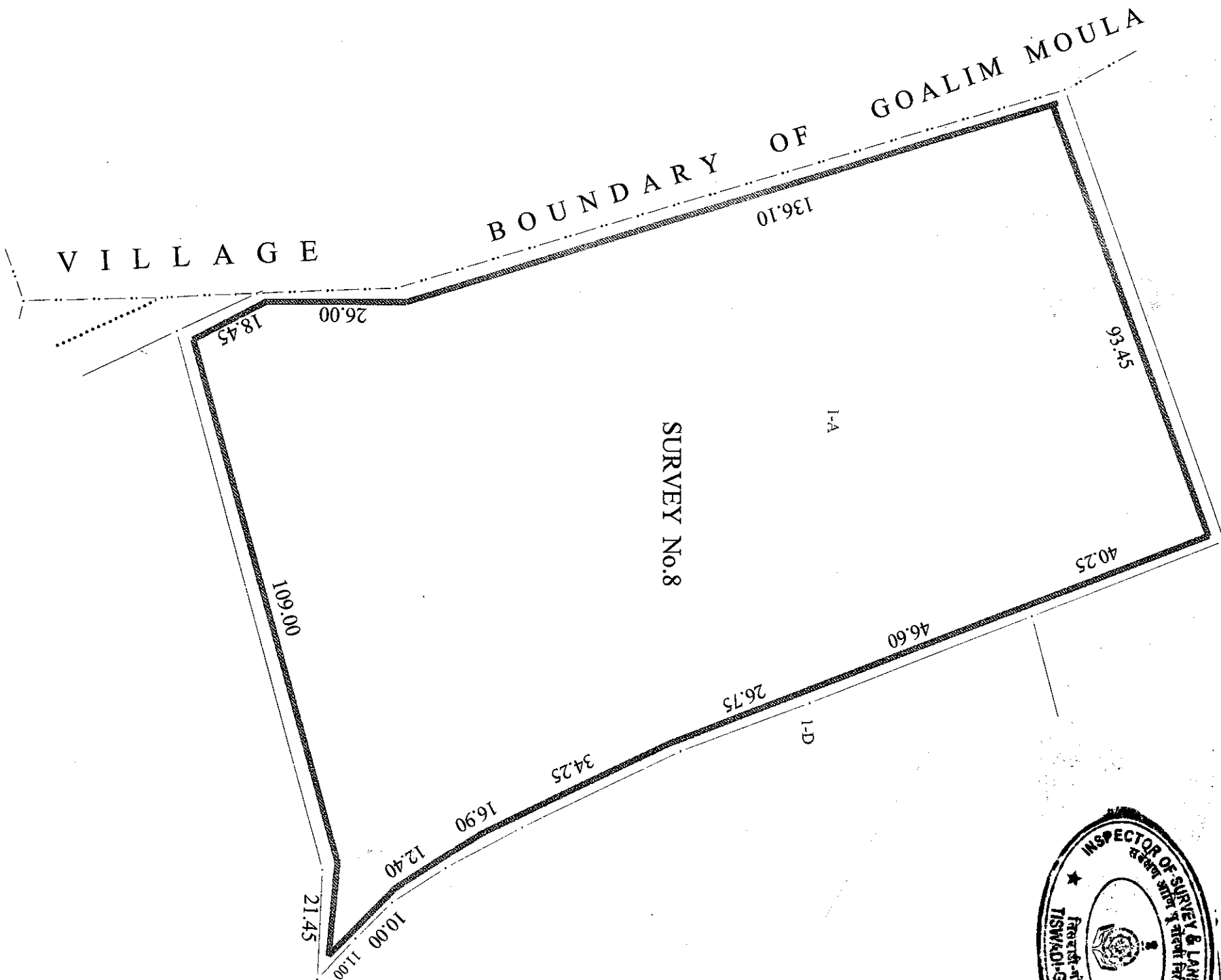


SCALE : 1:1000



PROPOSED AREA FOR CONVERSION = 18062 Sq. Mts.

Chile

Inspector & Settlement Officer
Panaji



FEROZ SAHYED (F.S.)

PREPARED BY

SURVEYED ON: 25-04-2018

NARCIYA NAGVENKAR (H.S.)

VERIFIED BY

File No.:4/SLR/TIS/CNV/14/2018