



OFFICE OF THE ADDITIONAL COLLECTOR-III, NORTH GOA DISTRICT,
MAPUSA GOA.

No. 4/26/CNV/AC-III/2021/435

Date: -30/03/2021

Read: Application dated 18/01/2021 received from M/S KAMAT CREATIONS, 4th Floor, Fortune Square, Morod, Mapusa, Bardez Goa, received u/s 32 of LRC 1968.

SANAD

SCHEDULE-II

(See Rule 7 of the Goa Land Revenue (Conversion of use of land and non-agricultural Assessment) Rules, 1969).

Whereas an application has been made to the Collector of North Goa (Hereinafter referred to as "the Collector" which expression shall include any officer whom the Collector shall appoint to exercise and perform his powers and duties under this grant) under section 32 of the Goa Land Revenue Code, 1968 (hereinafter referred to as 'the said code which expression shall, where the context so admits include the rules and orders thereunder by M/S KAMAT CREATIONS, 4th Floor, Fortune Square, Morod, Mapusa, Bardez Goa, being the occupant of the plot registered under Survey No. 19/2-A(Part) situated at Aldona village, Bardez Taluka (hereinafter referred to as "the applicant, which expression shall, where the context so admits include his/her heirs, executors, administrators and assigns) for the permission to use the plots of land (hereinafter referred to as the "said plot") described in the Appendix I hereto, forming a part Survey No. 19/2-A(Part) of village Aldona admeasuring 604 Sq. mtrs be the same a little more or less for the purpose of Residential with 60 F.A. R

Now, this is to certify that the permission to use for the said plots is hereby granted, subject to the provisions of the said Code, and rules thereunder, and on the following conditions, namely:-

1. Levelling and clearing of the land-The applicant shall be bound to level and clear the land sufficiently to render suitable for the particular non-agricultural purpose for which the permission is granted, to prevent insanitary conditions.

2. Assessment - The applicant shall pay the non-agricultural assessment when fixed by the Collector under the said Code and rules thereunder with effect from the date of this Sanad.

3. Use - The applicant shall not use the said land and building erected or to be erected thereon for any purpose other than Residential without the previous sanction of the Collector.

4. Liability for rates - The applicant shall pay all taxes, rates and cesses liable on the said land.

5. Penalty clause - (a) If the applicant contravenes any of the foregoing conditions, the Collector may, without prejudice to any other penalty to which the applicant may be liable under the provisions of the said Code, continue the said plot in the occupation of the applicant on payment of such fine and assessment as he may direct.

(b) Notwithstanding anything contained in sub-clause (a) it shall be lawful for the Collector to direct the removal or alteration of any building or structure erected or used contrary to the provisions of this grant within such time as specified in that behalf by the Collector, and on such removal or alteration not being carried out, recover the cost of carrying out the same from the applicants as arrears of land revenue.

6. a) If any information furnished by the applicant for obtaining the Sanad is found to be false at a later stage, the Sanad issued shall be liable to be withdrawn without prejudice to the legal action that may be taken against the applicant.


b) If any dispute arises with respect to the ownership of the land, the Sanad granted shall stand revoked and the construction/development carried out shall be at the cost and risk of the applicant.

c) The necessary road widening set-back is to be maintained before any development in the land

d) Traditional access passing through the plot, if any, shall be maintained.

e) No trees shall be cut except with prior permission of the competent authority.

7. Code provisions applicable - Save as herein provided the grant shall be subject to the provisions of the said Code and rules thereunder.



Cont..2/-

APPENDIX - I

Length and Breadth		Total Superficial Area	Forming (part of Survey No. or Hissa No.	BOUNDARIES				Remarks
North to South	East to West							
1	2	3	4	5				6
				North	South	East	West	
36.00 mts	42.90 mts	604 Sq.mts	Sy No.19 Sub. Div No.2-A(Part)	Sy No.19 Sub. Div No.2-E	Sy No.19 Sub. Div No.2-A	Sy No.19 Sub. Div No.2-A	Sy No.19 Sub. Div No.3	NIL

Village : Aldona
Taluka : Bardez


Remarks:-


- The applicant has paid conversion fees of Rs.68,252/- (Rupees Sixty Eight Thousand Two Hundred Fifty Two Only) vide e-challan No.202100312206 dated 25/03/2021.
- The Conversion has been recommended by the Town Planner, Town and Country Planning Department, Mapusa vide his report No. TPB/6724/ALD/TCP-2021/666 dated 12/02/2021 with conditions which shall be binding on applicant.
- The Conversion has been recommended by the Mamlatdar of Bardez Taluka vide his report No.MAM/BAR/CI-II/Conv/2021/911 dated 11/02/2021.
- This Sanad is issued for conversion of an area for Residential purpose only. The development/ construction in the plot shall be governed as per laws/rules in force.
- Traditional access, passing through the plot, if any shall be maintained.
- Mundkarial rights and Mundkarial area should not be disturbed and should be protected if any.

In witness whereof the ADDITIONAL COLLECTOR III OF NORTH GOA District, has hereunto set his hand and the seal of this Office on behalf of the Governor of Goa and that M/S KAMAT CREATIONS, 4th Floor, Fortune Square, Morod, Mapusa, Bardez Goa, here also hereunto set his/her hand on this 30th day of March 2021.





Dattaram P. Kamat for self and
P.O.A of
Prajakta Dattaram Kamat
PARTNERS OF
M/S KAMAT CREATIONS
APPLICANT



(Mahadev J. Araundekar)
Additional Collector-III
North Goa District,
Mapusa Goa.





Name and Signature of Witnesses

- Ramesh Valmiki 
- Kishan Nalk 

Complete address of Witness

- H.No: 57/9, chetawadi mapusa.goa
- Dul malka Cor H.No 21 

We declare that Shri. Dattaram Pandurang Kamat, r/o H. No. 471/1, Cottarbhat, Aldona, Bardez Goa, for self and P.O.A holder who have signed this Sanad is, to our personal knowledge, the person he/She represents themselves to be, and that he/She has affixed his/her signature hereto in our presence.

- Ramesh Valmiki 
- Kishan Nalk 

To,

- The Town Planner, Town and Country Planning Department, Mapusa-Goa
- The Mamlatdar of Bardez Taluka.
- The Inspector of Survey and Land Records, Mapusa - Goa
- The Sarpanch, Village Panchayat Aldona Bardez -Goa.

GOVERNMENT OF GOA
Directorate of Settlement and Land Records
Office of The Inspector of Survey and Land Records
MAPUSA - GOA

PLAN

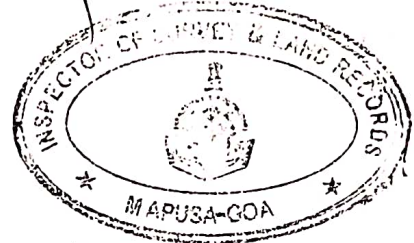


Of the Land bearing Sub. Div. No. 2-A (Part) of Survey No.19,
Situated at Aldona village of Bardez Taluka,
Applied by Dattaram Pandurang Kamat partner of M/s Kamat Creations,
Conversion of use of land from agricultural into non-agricultural
purpose, vide Case No. 4/26/CNV/AC-III/2021/276 dated 24-02-2021,
From the Office of the Additional Collector-III, Mapusa-Goa.

SCALE 1:1000

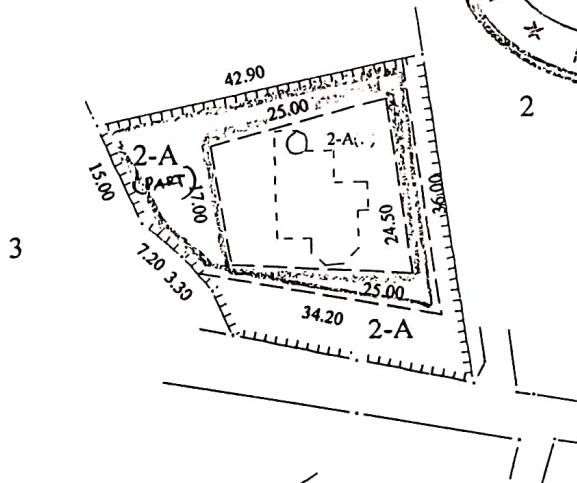
 AREA APPLIED TO BE CONVERTED ----- 604 Sq. Mts.

Rajesh
(RAJESH R. PAT KUCHELKAR)
INSPECTOR OF SURVEYS & LAND RECORDS
CITY SURVEY MAPUSA



SURVEY No. 19

2-E



PREPARED BY

Samir A. Naik

SAMIR A. NAIK
Field Surveyor

Rajesh
21.04.21
ADDITIONAL COLLECTOR - III
North Goa District,
Mapusa - Goa

VERIFIED BY

Yogesh B. Mashelkar

YOGESH B. MASHELKAR
Head Surveyor

SURVEYED ON: 04/03/2021

FILE No. 8/CNV/MAP/66/2021