

OFFICE OF THE COLLECTOR, SOUTH GOA DISTRICT

Room No: 449, Fourth Floor,

Matanhy Saldanha Administrative Complex, Margao-- Goa.


Phone No: 0832-2794431

Fax No: 0832- 2794431

No: AC-I/SAL/SG/CONV/22/2020/5199

Date: 21 / 05 / 2021.

READ: Application U/s 32 of Land Revenue Code, 1968



**S A N A D
S C H E D U L E - II**

See Rule 7 of the Goa, Daman & Diu Land Revenue
(Conversion of Use of Land non-agricultural Assessment Rules, 1969)

Whereas, an Application has been made to the Collector of South Goa (hereinafter referred to as "the Collector" which expression shall include any Officer whom the Collector shall appoint to exercise and perform his duties and powers under this grant) under Section 32 of the Goa, Daman & Diu Land Revenue Code, 1968 (hereinafter referred to as "the said Code" which expression shall, where the context so admits include the Rules and Orders there under) **Cityscape Developers Rep. by their Attorney Menino Joe Evaristo D'Silva Fatorda Salcete Goa**, being the occupant of the plot registered land under **Ch.No. 6 of P.T.S. No. 56 Margao City of Salcete Taluka, Goa**, (hereinafter referred to as the "applicant" which expression shall, where the context so admits include his heirs, executors, administrators and assigns) for the permission to use the plots of Land (hereinafter referred to as the "said plot") described in the Appendix I hereto, forming under **Ch.No. 6 of P.T.S. No. 56 Margao City of Salcete Taluka, Goa**, admeasuring area **818.00 Sq.mts**, be the same a little more or less for the purpose of **Residential Purpose** use only.

And whereas, the Dy. Conservator of Forest, South Goa Division, Margao vide letter no: 5/SGF/CONV/6/2020-21/254 dated 28/05/2020, the undersigned have been directed to convey that the **Ch.No. 6 of P.T.S. No. 56 Margao City of Salcete Taluka** admeasuring area of **818.00sq.mts** is not a Government Forest, does not form of any compartments of South Goa Division Working Plan. The said area/plot does not figure in the list of Survey Numbers identified as private forest by State Level Expert Committee/South Goa Forest Division Committee. The Forest (Conservation) Act, 1980 is not applicable to the above area/plot.

And whereas, the Town Planner, Margao, reported that the land under **Ch.No. 6 of P.T.S. No. 56 Margao City of Salcete Taluka**, as per the Outline Development Plan for Margao 2028, the plot in question is located in Settlement (S), having permissible F.A.R. 100 & recommended the conversion of Land for **Residential purpose** admeasuring an area **818.00Sqmts** vide report no: TPM/32472/Margao /Pts. 56/Ch. 6/2020/2422 dated 29/05/2020.


And whereas, the Mamlatdar of Salcete has submitted report vide no: MAM/SAL/CONV/AK/4329/2020/267 dated 14/10/2020, wherein he has stated such use will not affect public health, safety and convenience, the market value of the land is about Rs. 16,000/- per sq.mts., the proposed land is having public Pacca road access, there is no tenants/mundkars on the proposed land for conversion as on till date, there is no originally Comunidade/ Aframento land, there is no originally Government/Alvara land, the land proposed for conversion is not low lying nor water bodies exists, there exists no structure in the proposed land for conversion, the proposed for conversion is surveyed under Ch.No. 6 of P.T.S. No. 56 Margao City of Salcete Taluka, it is not coming under 500 mts H.T.L & 200 mts.

And whereas, the Inspector of Survey & Land Records, Margao, has submitted the 6 copies plan and details in appendix to schedule-II of **Ch.No. 6 of P.T.S. No. 56, Margao City of Salcete Taluka, Goa** and further informed that the land in question is plain land, vide letter NO.2/ISLR/CTS /CONV/21 /2020/591 dated 17/03/2021.

And whereas, after obtaining NOC/report for proposed conversion of land from the above mentioned authorities, the conversion of land under Ch.No. 6 of P.T.S. No. 56 Margao City of Salcete Taluka, is approved & applicant has deposited conversion fees of Rs. 1,96,320/- (Rupees One lakh ninety six thousand three hundred twenty only) vide e-Challan No.AC-I/1/2021-22 dated 06/04/2021, the applicant has submitted the Affidavit cum Indemnity Bond, Executed before Sandeep B Dessai, Notary Salcete Taluka, Reg. No.2732/2021 dated 14/04/2021.

Now, this is to certify that the permission to use for the said plot is hereby granted subject to the provisions of the said Code and Rules there under and on the following conditions namely:

1. Leveling and clearing of the Land: The Applicant shall be bound to level and clear the Land sufficiently to render suitable for the particular non-agricultural purpose for which the permission is granted and to prevent non-sanitary conditions.

2. Assessment: The Applicant has paid the non-agricultural assessment when fixed by the Collector under the said Code and Rules there under with effect from the date of this Sanad.
3. Use: The Applicant shall not use the said land and building erected or to be erected thereon for any purpose other than granted purpose, without the previous sanction of the Collector.
4. Liability for rates: The applicant shall pay all taxes, rates and cesses leviable on the said land.
5. Penalty Clause: (a) If the applicant contravenes any of the foregoing conditions the Collector may, without prejudice to any other penalty to which the applicant may be liable under the provisions of the said Code continue the said plot in the occupation of the applicant on payment of such fine and assessment as he may direct.

(b) Notwithstanding anything contained in Sub-Clause (a) it shall be Lawful for the Collector to direct the removal or alteration of any building or structure erected or use contrary to the provisions of this grant within such time as specified in that behalf by the Collector and on such removal or alteration not being carried out and recover the cost of carrying out the same from the Applicant as an arrears of land revenue.
6. Code provisions applicable: Save as herein provided the grant shall be subject to the provisions of the said Code and Rules there under.
7. The Applicant shall comply with the provisions of Town and Country Planning Act in force in Goa. Any violations of these provisions shall be solely at the cost of the Applicant at his own peril.
8. If any person claims ownership right and succeeds in it, the conversion shall stand automatically revoked.
9. Sanad shall not take away Mundcarial/Tenancy rights of any individual, if any, existing in the said property.
10. Any further development in the plot shall be strictly as per the rules in force.
11. No hill cutting or filling of low-lying area shall be undertaken without prior permission from the Chief Town Planner under section 17A of TCP Act.
12. This Sanad is issued only for change of use of land and shall not be used for any other purpose like proof of ownership of land etc. the applicant shall not use the Sanad for pursuing any illegal or antinational activities on this converted land.

13. The right way of road is 10.00mts, hence front setback of minimum 5.00 mts +3 mts shall be kept from centre line of road.
14. Traditional access, passing through the plot, if any shall be maintained.
15. The further development/construction in the plot shall be governed as per prevailing rules & regulations in force.
16. The Applicant should obtain prior permission for cutting of trees in the said plot from the Forest Department.
17. If Sanad is obtained by suppression of any vital information, it shall be revoked any time after knowledge of such fact from date of issue.
18. N.O.C from the concerned authority shall be obtained before the commencement of any secondary development work in the said land.
19. Adequate arrangement shall be made so as not to affect any drainage portion in the area and flow of natural water.
20. Low lying land, water bodies be protected and should not be harmed due to any activity
21. If this Sanad is inconsistent with any law in force in the state of Goa or any decision of Hon'ble Supreme Court or Hon'ble High Court of Bombay, this Sanad shall be ineffective to extent of such inconsistency.
22. In case inadvertently if there is any mistake in calculating the fees for conversion payable or there is revision of fees after issuance of Challan then the applicant hereby undertakes to pay the difference along with simple interest of 12% per annum calculated from the date of issuance of original Challan till the date of payment thereof. The failure or refusal on part of the applicant or successor interest thereof in affecting the payment shall give the liberty to the undersigned to revoke the said Sanad and/or recover the balance as arrears of land Revenue from Applicant.
23. In case of violation of any of the conditions or in case any N.O.C. etc. issued by any Department for effecting conversion is withdrawn, revoked or otherwise the conversion Sanad shall also stand cancelled from such date of withdrawal, revocation or otherwise.
24. In future if any dispute arises regarding the ownership, title, etc, than the applicant shall be solely responsible and the Collector or any other authorized officer on his behalf shall be at liberty to revoke the Conversion Sanad granted without giving any notice/reasons.

Appendix-I

Length & Breadth		Total Super ficial Area	Forming (part of) Survey No Hissa No.	BOUNDARIES
North to South	East to West			
26.60 mts	33.90 mts	818.00 Sq.mts	Ch.No. 6 of P.T.S. No. 56, Margao City of Salcete Taluka	North: Road South: Ch.No. 10&12 of P.T.S. No. 56 East: Ch.No. 50 of P.T.S. No. 81 West: Ch.No. 14 of P.T.S. No. 56
Conversion is Sanctioned for Residential purpose with Settlement (S1) having permissible F.A.R 100 based reports/NOC referred at page no: 1 & 2 in this Sanad				

In witness whereof the Additional Collector-I of South Goa District, Margao, has hereunto set his hand and sent seal of his Office on behalf of the Government of Goa and the Applicant Cityscape Developers Rep. by their Attorney Menino Joe Evaristo D'Silva Fatorda Salcete Goa, hereunto set his hand this 21st day of May 2021.

Menino Joe Evaristo D'Silva
Menino Joe Evaristo D'Silva PoA holder for Cityscape Developers (Applicant)
Signature and designation of the witnesses:

1. Mary Melba Fernandes
2. Sandra Noronha D'Silva



Surendra F. Naik
(Surendra F. Naik)
Additional Collector-I,
South Goa District,
Margao- Goa

We declare that, Menino Joe Evaristo D'Silva, has signed this Sanad is to our personal knowledge, the person he represents himself to be, and that he has affixed his signature hereto in our presence.

1. Mary Melba Fernandes
2. Sandra Noronha D'Silva

Copy to:

1. The Town and Country Planning Department, Margao-Goa.
2. The Dy. Conservator of Forest, Margao-Goa.
3. The Mamlatdar of Salcete.
4. The Inspector of Survey and Land Records, Margao-Goa.



GOVERNMENT OF GOA
OFFICE OF THE SUPERINTENDENT OF SURVEY & LAND RECORDS
MARGAO - GOA

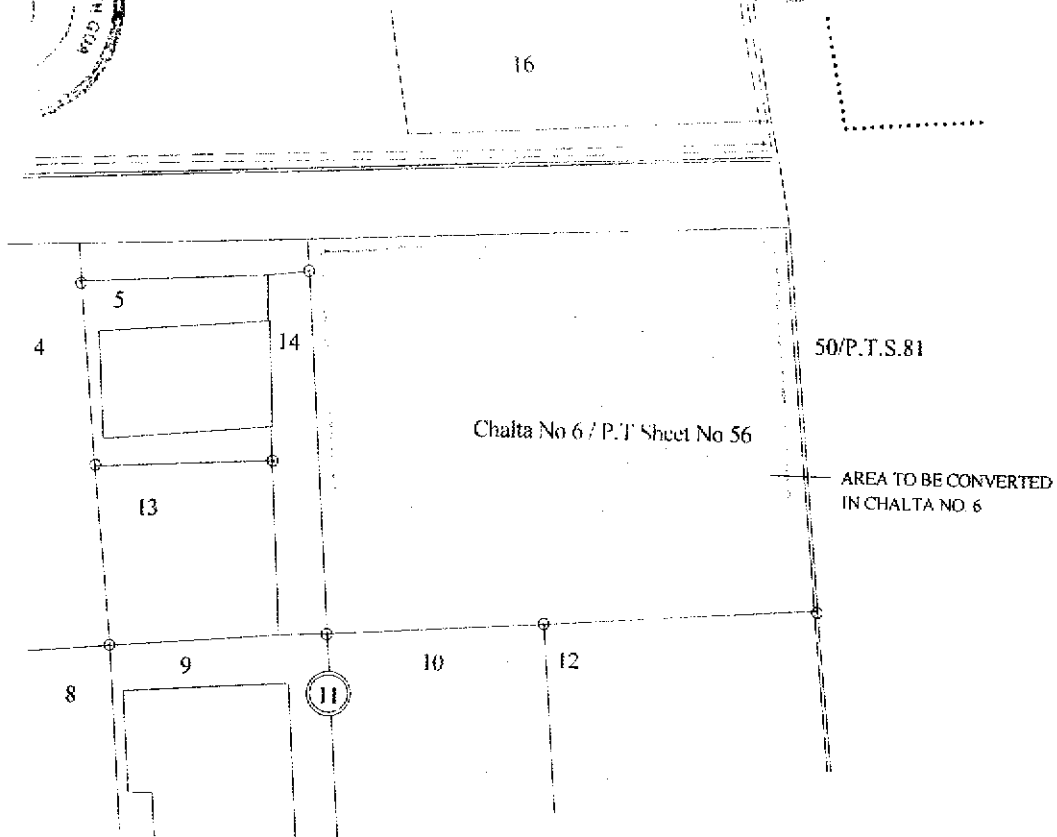


PLAN

OF THE PROPERTY BEARING CHALTA NO. 6 / P.T.S NO. 56 SITUATED AT MARGAO CITY
OF SALCETE TALUKA APPLIED FOR CONVERSION OF USE OF LAND FROM
AGRICULTURAL INTO NON AGRICULTURE PURPOSE BY CITYSCAPE DEVELOPERS
VIDE ORDER NO. AC-I /SAL/SG/CONV/22/2020/13605 DATED 24/11/2020. PASSED BY
THE ADDITIONAL COLLECTOR-II, SOUTH GOA DISTRICT, MARGAO GOA

SCALE : 1:500



AREA TO BE CONVERTED CHALTA No. 6/ P.T SHEET NO 56= 818.00 SQ. MTS.



Signature

SAEESH R. DESSAI (F.S.)

PREPARED BY

SURVEYED ON: 21/01/2021

Signature

PRITI BONDBAGKAR (H.S)

VERIFIED BY

File No.: 2/ISLR/CTS/CONV/21/2020

