



OFFICE OF THE COLLECTOR, SOUTH GOA DISTRICT

Room No: 449, Fourth Floor,

Matanhy Saldanha Administrative Complex, Margao- Goa.

Phone No: 0832-2794431

Fax No: 0832- 2794402

No: CCMOR10-22-192/135

Date: 01/12/2022.

READ: Application U/s 32 of Land Revenue Code, 1968

S A N A D

S C H E D U L E - II

See Rule 7 of the Goa, Daman & Diu Land Revenue

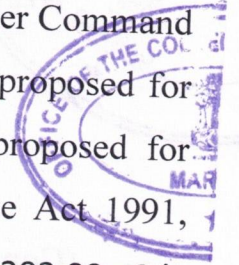
(Conversion of Use of Land non-agricultural Assessment Rules, 1969)

Whereas, an Application has been made to the Collector of South Goa (hereinafter referred to as "the Collector" which expression shall include any Officer whom the Collector shall appoint to exercise and perform his duties and powers under this grant) under Section 32 of the Goa, Daman & Diu Land Revenue Code, 1968 (hereinafter referred to as "the said Code" which expression shall, where the context so admits include the Rules and Orders there under) **Kamlaprasad Yadav, Flat No. B-310, Prabhu's Emerald, Near KFC Dabolim Mormugao**, being the occupant of the plot registered **under Ch No. 52 of P T Sheet No. 158 Vasco city of Mormugao Taluka**, admeasuring an area **810.00 sq.mts** (hereinafter referred to as the "applicant" which expression shall, where the context so admits include his heirs, executors, administrators and assigns) for the permission to use the plots of Land (hereinafter referred to as the "said plot") described in the Appendix I hereto, forming **under Ch No. 52 of P T Sheet No. 158 Vasco city of Mormugao Taluka**, admeasuring area **810.00Sq.mts.**, be the same a little more or less for the purpose of **Commercial** use only.

AND WHEREAS, the Mormugao Planning & Development Authority, reported that the land under **Ch No. 52 of P T Sheet No. 158 Vasco city of Mormugao Taluka**, as per the Outline Development Plan for Vasco Dag AMA Planning area 2030, the area proposed for conversion is falls under C-I Zone and is affected by 60.00 mts (NH-17B) wide ODP towards the South East side admeasuring an area **810.00Sqmts** vide report no: MPDA/Zon-Inf/973 dated 12/10/2022.

AND WHEREAS, the Mamlatdar of Mormugao has submitted report vide no: MAM/MOR/CONV/2022/ dated 22/11/2022, wherein he has stated the applicant

is private Owner and land situated in City area, such use will not affect public health, safety and convenience, the market value of the land is about Rs.10,000/- per sq.mts., As per MPDA, Vasco, the property sought for conversion is affected by 60.00mtrs (NH-17B) wide ODP Road, there was no Tenants on the land proposed for conversion, there was no Mundakars on the land proposed for conversion, there was no any tenancy on the proposed land for conversion as on till date, the land proposed is not a originally Comunidade/Aframento, the land proposed is not a originally not Government/Alvara, the proposed land does not fall under Command area, the proposed land does not fall in national highway, the land proposed for conversion is not low lying nor water bodies exists in the land proposed for conversion, there is no violation of any provision of Goa Land Use Act 1991, There exists structure(Gr. + 4 level) with plinth area approximately 203.00m2 is surveyed under **Ch No. 52 of P T Sheet No. 158 Vasco city of Mormugao Taluka**, there is no any electrical line passing through proposed land, it is not coming under C.R.Z. Regularization either 200 mts. or 500 mts. HTL, the plot for conversion is sloppy in nature conversion may be recommended.



The Asst. Conservator of Forests, South Goa Division, Margao - Goa, vide letter No. 5/SGF/Conv/720/2022-23/ dated 23/11/2022 has informed that the said **Ch No. 52 of P T Sheet No. 158 Vasco city of Mormugao Taluka** does not falls under the private forest land as identified by the forest department as per the Sawant Karapurkar and Araujo Committee. The said conversion does not attract any contravention of Court Orders. The Forest Conservation Act, 1980 is not applicable and the conversion is recommended.

AND WHEREAS, after obtaining NOC/report for proposed conversion of land from the above mentioned authorities, the conversion of land under Ch No. 52 of P T Sheet No. 158 Vasco city of Mormugao Taluka, is approved & applicant has deposited conversion fees of Rs.10,69,200/- Penalty of Rs. 13,39,800/- Total comes to **Rs. 24,09,000/- (Rupees Twenty Four lakhs Nine thousand only)** vide e-Challan No.COL/201/2022-23 dated 25/11/2022 in the State Bank of India, Margao.

Now, this is to certify that the permission to use for the said plot is hereby granted subject to the provisions of the said Code and Rules there under and on the following conditions namely:


1. **Leveling and clearing of the Land:** The Applicant shall be bound to level and clear the Land sufficiently to render suitable for the particular non-

agricultural purpose for which the permission is granted and to prevent non-sanitary conditions.

2. **Assessment:** The Applicant has paid the non-agricultural assessment when fixed by the Collector under the said Code and Rules there under with effect from the date of this Sanad.
3. **Use:** The Applicant shall not use the said land and building erected or to be erected thereon for any purpose other than granted purpose, without the previous sanction of the Collector.
4. **Liability for rates:** The applicant shall pay all taxes, rates and cesses leviable on the said land.
5. **Penalty Clause:** (a) If the applicant contravenes any of the foregoing conditions the Collector may, without prejudice to any other penalty to which the applicant may be liable under the provisions of the said Code continue the said plot in the occupation of the applicant on payment of such fine and assessment as he may direct.

(b) Notwithstanding anything contained in Sub-Clause (a) above, also it shall be Lawful for the Collector to direct the removal or alteration of any building or structure erected or use contrary to the provisions of this grant within such time as specified in that behalf by the Collector and on such removal or alteration not being carried out and recover the cost of carrying out the same from the applicant as arrears of land revenue.
6. **Code provisions applicable:** Save as herein provided the grant shall be subject to the provisions of the said Code and Rules there under.
7. The Applicant shall comply with the provisions of Town and Country Planning Act in force in Goa. Any violations of these provisions shall be solely at the cost of the Applicant at his own peril.
8. If any person claims ownership right and succeeds in it, the conversion shall stand automatically revoked.
9. Sanad shall not take away Mundcarial/Tenancy rights of any individual, if any, existing in the said property.
10. ***NOC is to be obtained from the Flag Officer Commanding Goa Area, (For StaffOfficer 'Aviation'), Headquarters Goa Naval Area, Vasco-da-Gama, Goa, prior to undertaking any construction in the land so converted.***
11. Any further development in the plot shall be strictly as per the rules in force.
12. No hill cutting or filling of low-lying area shall be undertaken without prior permission from the Chief Town Planner under section 17A of TCP Act.


13. This Sanad is issued only for change of use of land and shall not be used for any other purpose like proof of ownership of land etc. the applicant shall not use the Sanad for pursuing any illegal or antinational activities on this converted land.
14. Traditional access, passing through the plot, if any shall be maintained.
15. The further development/construction in the plot shall be governed as per prevailing rules & regulations in force.
16. The Applicant should obtain prior permission for cutting of trees in the said plot from the Forest Department.
17. If Sanad is obtained by suppression of any vital information, it shall be revoked any time after knowledge of such fact from date of issue.
18. N.O.C from the concerned authority shall be obtained before the commencement of any secondary development work in the said land.
19. Adequate arrangement shall be made so as not to affect any drainage portion in the area and flow of natural water.
20. Low lying land, water bodies be protected and should not be harmed due to any activity
21. If this Sanad is inconsistent with any law in force in the state of Goa or any decision of Hon'ble Supreme Court or Hon'ble High Court of Bombay, this Sanad shall be ineffective to extent of such inconsistency.
22. In case inadvertently if there is any mistake in calculating the fees for conversion payable or there is revision of fees after issuance of Challan then the applicant hereby undertakes to pay the difference along with simple interest of 12% per annum calculated from the date of issuance of original Challan till the date of payment thereof. The failure or refusal on part of the applicant or successor interest thereof in affecting the payment shall give the liberty to the undersigned to revoke the said Sanad and/or recover the balance as arrears of land Revenue from Applicant.
23. In case of violation of any of the conditions or in case any N.O.C. etc. issued by any Department for effecting conversion is withdrawn, revoked or otherwise, the conversion Sanad shall also stand cancelled from such date of withdrawal, revocation or otherwise.
24. In future if any dispute arises regarding the ownership, title, etc, then the applicant shall be solely responsible and the Collector or any other authorized officer on his behalf shall be at liberty to revoke the Conversion Sanad granted without giving any notice/reasons.





Appendix-I


Length & Breadth		Total Superficial Area	Forming (part of) Survey no: & Sub Div number	BOUNDARIES
North to South	East to West			
7.00 Mts	85.00 Mts.	810.00 sq.mts.	Ch No. 52 of P T Sheet No. 158 Vasco city of Mormugao Taluka	North: Pt S.No. 159 of Ch.No. 6 South : Pt S.No. 159 of Ch.No. 6 East: :By ROAD West : Pt S.No. 159 of Ch.No. 6
Conversion is Sanctioned for Commercial purpose with permissible F.A.R 200 based on above mentioned reports/NOC & Affidavit cum Indemnity Bond mentioned at page 1 & 2.				

In witness whereof the Collector of South Goa District, Margao, has hereunto set her hand and seal of her Office on behalf of the Government of Goa and the Applicant **Kamlaprasad Yadav** represented his POA holder **Mr. Narendra Toraskar, Flat No. B-310, Prabhu's Emerald, Near KFC Dabolim Mormugao**, hereunto set her hand this 01 day of December 2022.




Kamlaprasad Yadav (applicant) represented his POA holder Mr. Narendra Toraskar,

Signature and designation of the witnesses:

1. Dasharath mhamad 
2. Surendra Pandhure 


Jyoti Kumari
(Jyoti Kumari, I.A.S.,)
 Collector,
 South Goa District,
 Margao- Goa.

We declare, **Kamlaprasad Yadav (applicant) represented his POA holder Mr. Narendra Toraskar**, who has signed this sanad is, to our personal knowledge, the person he represents himself to be, and that he has affixed his signature hereto in our presence.

1. Dasharath mhamad 
2. Surendra Pandhure 

Copy to:

1. The Inspector of Survey and Land Records, Mormugao-Goa..
2. The Mamlatdar of Mormugao, Goa.

60K



GOVERNMENT OF GOA
Inspector of Survey and Land Records, Vasco-Goa.


Plan showing plots situated at
City : VASCO
Taluka : MORMUGAO
PT Sheet No. 158 / Chalta No. 52
Scale 1:500

Inward No. 1816



Matondkar

(A.Matondkar)
Inspector of Survey &
Land Records, Vasco-Goa.



Generated By : Swapnil Sawant *[Signature]*
On : 29-10-2019

Compared by *[Signature]* Sagar J.Navelkar (H.S)