

OFFICE OF THE ADDITIONAL COLLECTOR-III, NORTH GOA DISTRICT, MAPUSA GOA.
No. 4/235/CNV/AC-III/2019 /138

Dated:- 27/1/2020

Read: Application dated 22/7/2019 received from Chinmay Vishwas Patil r/o Verem Reis-Magos Bardez Goa u/s 32 of LRC 1968.

SANAD

SCHEDULE-II

(See Rule 7 of the Goa Land Revenue (Conversion of use of land and non-agricultural Assessment) Rules, 1969).

Whereas an application has been made to the Collector of North Goa (Hereinafter referred to as "the Collector" which expression shall include any officer whom the Collector shall appoint to exercise and perform his powers and duties under this grant) under section 32 of the Goa Land Revenue Code, 1968 (hereinafter referred to as "the said code which expression shall, where the context so admits include the rules and orders thereunder by Chinmay Vishwas Patil r/o Verem Reis-Magos Bardez Goa being the occupant of the plot registered under Survey No.5/14 Situated at Reis-Magos Village, Bardez Taluka (hereinafter referred to as "the applicant, which expression shall, where the context so admits include his/her heirs, executors, administrators and assigns) for the permission to use the plots of land (hereinafter referred to as the "said plot") described in the Appendix I hereto, forming a part Survey No. 5/14 admeasuring 1575 Sq. Mtrs. be the same a little more or less for the purpose of Residential with 80 F.A.R.

Now, this is to certify that the permission to use for the said plots is hereby granted, subject to the provisions of the said Code, and rules thereunder, and on the following conditions, namely:-

1. Levelling and clearing of the land. The applicant shall be bound to level and clear the land sufficiently to render suitable for the particular non-agricultural purpose for which the permission is granted, to prevent insanitary conditions.

2. Assessment – The applicant shall pay the non-agricultural assessment when fixed by the Collector under the said Code and rules thereunder with effect from the date of this Sanad.

3. Use – The applicant shall not use the said land and building erected or to be erected thereon for any purpose other than Residential without the previous sanction of the Collector.

4. Liability for rates – The applicant shall pay all taxes, rates and cesses liable on the said land.

5. Penalty clause – (a) If the applicant contravenes any of the foregoing conditions, the Collector may, without prejudice to any other penalty to which the applicant may be liable under the provisions of the said Code, continue the said plot in the occupation of the applicant on payment of such fine and assessment as he may direct.

(b) Notwithstanding anything contained in sub-clause (a) it shall be lawful for the Collector to direct the removal or alteration of any building or structure erected or used contrary to the provisions of this grant within such time as specified in that behalf by the Collector, and on such removal or alteration not being carried out, recover the cost of carrying out the same from the applicants as arrears of land revenue.

6. a) If any information furnished by the applicant for obtaining the Sanad is found to be false at a later stage, the Sanad issued shall be liable to be withdrawn without prejudice to the legal action that may be taken against the applicant.


b) If any dispute arises with respect to the ownership of the land, the Sanad granted shall stand revoked and the construction/development carried out shall be at the cost and risk of the applicant.

c) The necessary road widening set-back is to be maintained before any development in the land

d) Traditional access passing through the plot, if any, shall be maintained.

e) No trees shall be cut except with prior permission of the competent authority.

7. Code provisions applicable – Save as herein provided the grant shall be subject to the provisions of the said Code and rules thereunder.



-2-
APPENDIX - I

Length and Breadth	Total Superficial Area	Forming (part of) Survey No. or Hissa No.	BOUNDARIES				Remarks	
			North	South	East	West		
1	2	3	5				6	
35.90 mts	53.15 mts	1575 Sq.mts	Survey No. 5 Sub Div No.14 (Part)	Sy.No.5 Sub Div No. 5	ROAD	Sy.No.5 Sub Div No.14	Survey No.5 Sub Div No.4	

Village : Reis-Magos
Taluka : Bardez

Remarks:-

- The applicant has paid conversion fees of Rs.196875/- (Rupees One Lakh Ninety Six Thousand Eight Hundred Seventy Five Only) and fine Rs..30625/- (Thirty Thousand Six hundred Twenty Five only) vide challan No. 202000057908 and 202000057945 dated 15/1/2020.
- The Conversion has been recommended by the Dy. Town Planner, Town and Country Planning Department, Mapusa vide his report No. TPB/5480/RM/19/4966 dated 1/11/2019 with conditions which shall be binding on applicant.
- The Dy. Conservator of Forests, North Goa Division, Ponda has given NOC for conversion vide report No. 5/CNV/BAR-342/DCFN/TECH/2019-20/620 dated 13/09/2019.
- The Conversion has been recommended by the Mamlatdar of Bardez Taluka vide his report No.MAM/BAR/CI-II/Conv/2019/3347 dated 08/08/2019
- This Sanad is issued for conversion of an area for residential purpose only. The development /construction in the plot shall be governed as per laws/rules in force.
- Traditional access, passing through the plot, if any shall be maintained.
- Mundkarial rights and Mundkarial area should not be disturbed and should be protected if any

In witness whereof the **ADDITIONAL COLLECTOR III OF NORTH GOA** District, has hereunto set his hand and the seal of this Office on behalf of the Governor of Goa Chinmay Vishwas Patil r/o Verem Reis- Magos Bardez Goa here also hereunto set his hand on this **27th day of January, 2020.**

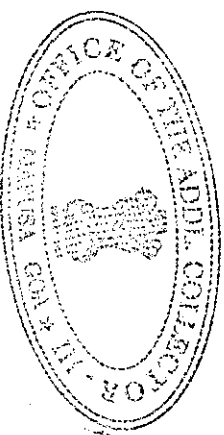


(Mahadev J. Araundekar)
Additional Collector III
North Goa District, Mapusa-Goa.

Chinmay Vishwas Patil
Applicant

Signature and Designation of Witnesses

1. Pradyot D. Temkar Penkar
2. Sr. Shri V. P. Pankajkar



Complete address of Witness

1. Pannaikekar's Morjim Penem - Goa.
2. Camelia Mapusa Goa

We declare Chinmay Vishwas Patil r/o Verem Reis- Magos Bardez Goa, and who has signed this Sanad is, to our personal knowledge, the person he/She represents themselves to be, and that he/She has affixed his/her signature hereto in our presence.

1. Pradyot D. Temkar Penkar
2. Sr. Shri V. P. Pankajkar

To,

- The Town Planner, Town and Country Planning Department Mapusa
- The Mamlatdar of Bardez Taluka.
- The Inspector of Survey and Land Records, Mapusa - Goa
- The Sarpanch, Village Panchayat Reis-Magos , Bardez -Goa.

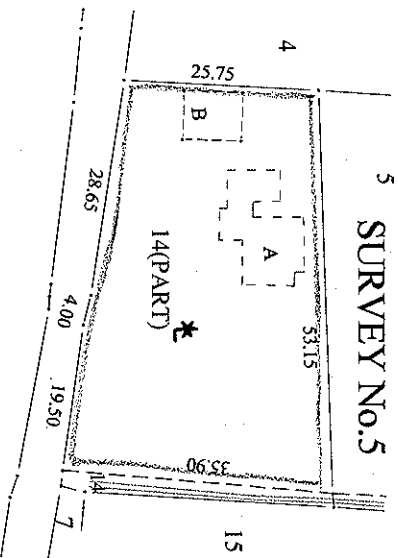
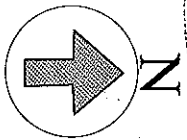
GOVERNMENT OF GOA
Directorate of Settlement and Land Records
Inspector of surveys & land records,
MAPUSA - GOA

PLAN


OF THE LAND BEARING SUB-DIV. No. 14 (PART) OF SURVEY No. 5 SITUATED
AT REIS-MAGOS VILLAGE OF BARDEZ TALUKA
APPLIED BY CHINMAY VISHWAS PATIL
CONVERSION OF USE OF LAND FROM AGRICULTURAL INTO NON AGRICULTURAL
PURPOSE, VIDE CASE NO. 4/235/AC-III/2019/1577 DATED 12-12-2019
FROM THE OFFICE OF THE ADDITIONAL COLLECTOR-III, MAPUSA - GOA.

SCALE : 1:1000

AREA PROPOSED TO BE CONVERTED 1575 Sq. Mts.



A.... STRUCTURE AS PER SURVEY RECORDS
INCLUDED IN THE AREA TO BE CONVERTED
B... STRUCTURE EXISTING AT LOCO
ADMEASURING PLINTH AREA 49 SQMTS



Rajesh K. Paikuchelkar
RAJESH K. PAIKUCHELKAR
Inspector of Surveys And Land Records
City Survey, Mapusa

PREPARED BY:

Vivek Bude
69/01/2020

VIVEK BUDE
Field Surveyor

VERIFIED BY:

Yogesh B. Mashelkar

YOGESH B. MASHELKAR
Head Surveyor

SURVEYED ON: 27/12/2019

Y. S. Patil
33.01.20
Additional Collector - III
North, Mapusa - Goa

FILE NO: 8/CNV/MAP/424/19