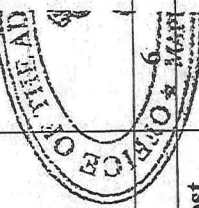


APPENDIX - I

Length and Breadth		Total Superficial Area	Forming (part of) Survey No. or Hissa No.	BOUNDARIES				Remarks
North to South	East to West			North	South	East	West	
1	2	3	4	5				 NIL
21.50 Mts	42.60 Mts	746 Sq.mts	P.T Sheet No 25, Chalta No 48-Part	NALLA	ROAD	ROAD		

Village : MAPUSA
Taluka : Bardez

Remarks:-


- The applicant has paid conversion fees of **Rs. 8,95,200/-** (Rupees Eight Lakh Ninety Five Thousand Two Hundred only) vide challan No. 20180097270 dated 13/11/2018. Fine of **Rs 1,00,500** (One Lakh Five Hundred only) vide Challan No 20180097294 dated 13/11/2018
- The Conversion has been recommended by the Dy. Town Planner, Town and Country Planning Department, Mapusa vide his report No. TPB/43945/MAP/TCP-18/2115 dated 04/06/2018 with conditions which shall be binding on applicant.
- The Dy. Conservator of Forests, North Goa Division, Ponda has given NOC for conversion vide report No. S/CNV/BAR-191/DCFN/TECH/2018-19/315 dated 28/06/2018.
- The Conversion has been recommended by the Mamlatdar of Bardez Taluka vide his report No.MAM/BAR/CI-1/Conv/2018/2116 dated 01/06/2018.
- This Sanad is issued for conversion of an area for commercial purpose only. The development /construction in the plot shall be governed as per laws/rules in force.
- Traditional access, passing through the plot, if any shall be maintained..
- Mundkarial rights and Mundkarial area should not be disturbed and should be protected if any.

In witness whereof the **ADDITIONAL COLLECTOR III-OF NORTH GOA** District, has hereunto set his hand and the seal of this Office on behalf of the Governor of Goa and **Amancio D Souza alias Amancio Timotio D Souza alias Timotio Amancio De Souza** here also hereunto set his hand on this 23rd day of November 2018.

Amancio D Souza
Applicant

Amancio D Souza alias Amancio Timotio D Souza alias Timotio Amancio De Souza

Applicant



(Signature)
(Dasharath M Redkar)
Additional Collector III
Mapusa Goa

Name and Signature of Witnesses

- PAULICE L.J. D'SOUSA*
- ALDRIN .M. D'SOUZA*

Complete address of Witness

1. *444, GAMA VADDO FARM*
2. *421, DANUA TIVIM*


We declare that **Mr Amancio D Souza alias Amancio Timotio D Souza alias Timotio Amancio De Souza r/o H.no 421, Baincol Danva Tivim Bardez Goa**, who has signed this Sanad is, to our personal knowledge, the person he/She represents themselves to be, and that he/She has affixed his/her signature hereto in our presence.

1. *PAULICE L.J. D'SOUSA*
2. *ALDRIN .M. D'SOUZA*

To,

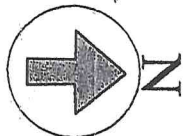
- The Town Planner, Town and Country Planning Department Mapusa
- The Mamlatdar of Bardez Taluka.
- The Inspector of Survey and Land Records, Mapusa - Goa.
- The Chief Officer Mapusa Municipal Council Mapusa -Goa

edit ed oi beimes
isidhio erit to yqoc sum



GOVERNMENT OF GOA
Directorate of Settlement and Land Records
Office of The Inspector of Survey and Land Records
MAPUSA - GOA


REVISE D PLAN



OF THE LAND BEARING CHALTA. No.48 PART OF P.T.SHEET No.25
SITUATED AT MAPUSA CITY OF BARDEZ TALUKA,
APPLIED BY AMANCIO D SOUZA ALIAS AMANCIO TIMOTIO D SOUZA ALIAS TIMOTIO
AMANCIO DE SOUZA CONVERSION OF USE OF LAND FROM AGRICULTURE INTO NON
AGRICULTURE PURPOSE, Vide CASE NO.4/164/CNV/AC-III/2018/726 DATED 05-07-2018
FROM THE OFFICE ADDITIONAL COLLECTOR III MAPUSA-GOA.

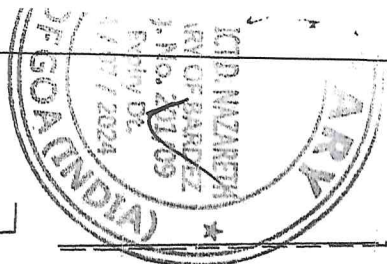
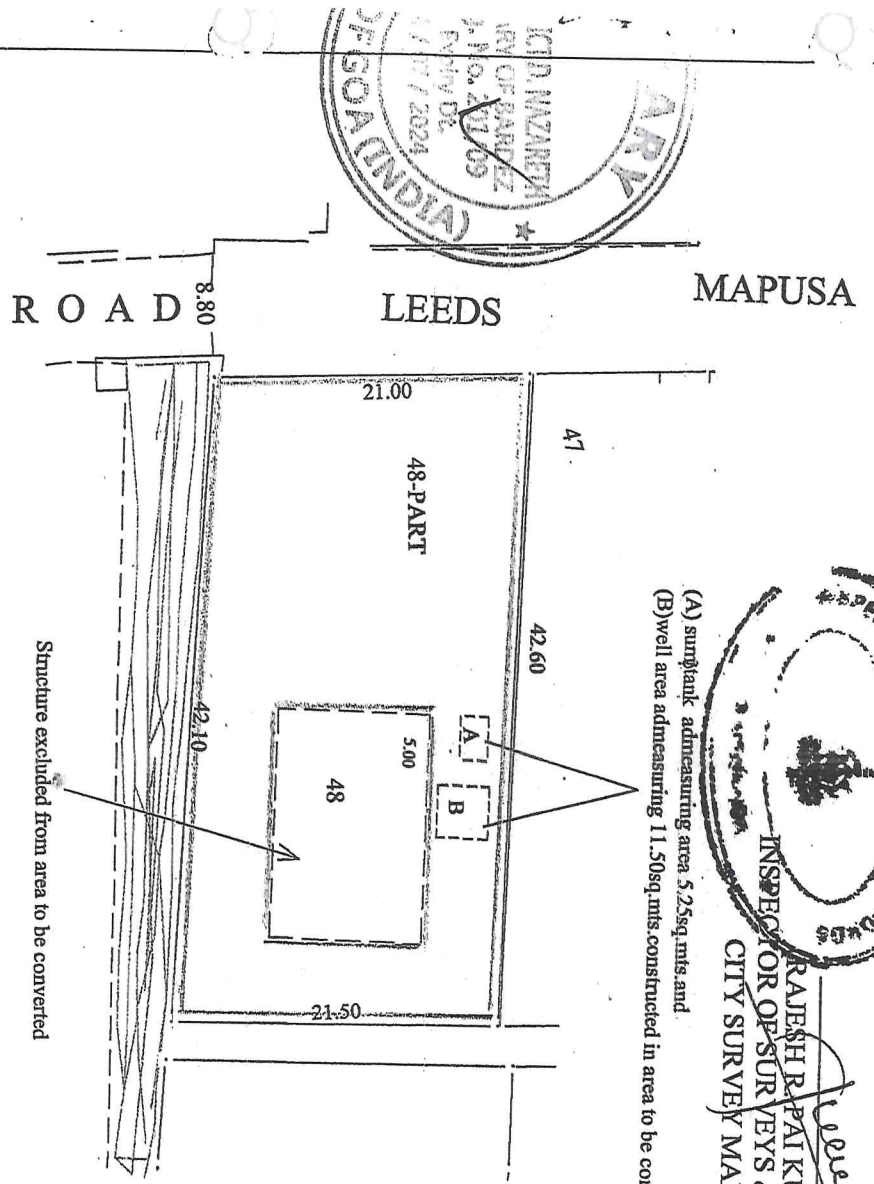
SCALE : 1:500

AREA APPLIED FOR CONVERSION: 746 Sq. Mts.



RAJESH R. PAI KUCHELKAR
INSPECTOR OF SURVEYS & LAND RECORDS
CITY SURVEY MAPUSA

(A) surplus area 5.25sq. mts. and
(B) well area admeasuring 11.50sq. mts. constructed in area to be converted



PREPARED BY

Santosh Chodankar
SANTOSH CHODANKAR
Field Surveyor

VERIFIED BY

Yogesh B. Mashelkar
YOGESH B. MASHELKAR
Head Surveyor

SURVEYED ON: 12/07/2018

Additional Collector - III
North, Mapusa - Goa

FILE No. 53/CNV/CITY/MAP/18

