



OFFICE OF THE ADDITIONAL COLLECTOR-III, NORTH GOA DISTRICT,
MAPUSA - GOA.

No. 4/22/CNV/AC-III/2021/227

Dated : - 03/02/2022.

Read : Application dated 28/01/2021 received from Mr. Norman Francisco Freitas r/o. Verla-Canca, Bardez-Goa, received u/s 32 of LRC 1968.

SANAD

SCHEDULE-II

(See Rule 7 of the Goa Land Revenue (Conversion of use of land and non-agricultural Assessment) Rules, 1969).

Whereas an application has been made to the Collector of North Goa (Hereinafter referred to as "the Collector" which expression shall include any officer whom the Collector shall appoint to exercise and perform his powers and duties under this grant) under section 32 of the Goa Land Revenue Code, 1968 (hereinafter referred to as "the said code which expression shall, where the context so admits include the rules and orders there under by Mr. Norman Francisco Freitas r/o. Verla, Canca, Bardez-Goa, being the occupant of the plot registered under Survey No. 69/13 situated at Verla Village in Bardez-Taluka (hereinafter referred to as "the applicant, which expression shall, where the context so admits include his/her heirs, executors, administrators and assigns) for the permission to use the plots of land (hereinafter referred to as the "said plot") described in the Appendix I hereto, forming a part under Survey No. 69/13 admeasuring 2750 Sq. mtrs be the same a little more or less for the purpose of Residential with 60 F.A. R.

Now, this is to certify that the permission to use for the said plots is hereby granted, subject to the provisions of the said Code, and rules thereunder, and on the following conditions, namely :-

1. Levelling and clearing of the land-The applicant shall be bound to level and clear the land sufficiently to render suitable for the particular non-agricultural purpose for which the permission is granted, to prevent insanitary conditions.

2. Assessment - The applicant shall pay the non-agricultural assessment when fixed by the Collector under the said Code and rules thereunder with effect from the date of this Sanad.

3. Use - The applicant shall not use the said land and building erected or to be erected thereon for any purpose other than Residential without the previous sanction of the Collector.

4. Liability for rates - The applicant shall pay all taxes, rates and cesses liable on the said land.

5. Penalty clause - (a) If the applicant contravenes any of the foregoing conditions, the Collector may, without prejudice to any other penalty to which the applicant may be liable under the provisions of the said Code, continue the said plot in the occupation of the applicant on payment of such fine and assessment as he may direct.

(b) Notwithstanding anything contained in sub-clause (a) it shall be lawful for the Collector to direct the removal or alteration of any building or structure erected or used contrary to the provisions of this grant within such time as specified in that behalf by the Collector, and on such removal or alteration not being carried out, recover the cost of carrying out the same from the applicants as arrears of land revenue.

6. a) If any information furnished by the applicant for obtaining the Sanad is found to be false at a later stage, the Sanad issued shall be liable to be withdrawn without prejudice to the legal action that may be taken against the applicant.

b) If any dispute arises with respect to the ownership of the land, than the office of the Additional Collector -III Mapusa shall not be held responsible for the same. And the applicant shall be safely responsible for the same. Further if any dispute arises with respect to the ownership of the land, the Sanad granted shall stand revoked and the construction/development carried out shall be at the cost and risk of the applicant.

c) The necessary road widening set-back is to be maintained before any development in the land

d) Traditional access passing through the plot, if any, shall be maintained.

e) No trees shall be cut except with prior permission of the competent authority.

f) The Local bodies should verify the ownership documents at the time of granting construction licence.

7. Code provisions applicable - Save as herein provided the grant shall be subject to the provisions of the said Code and rules there under.

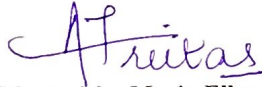
...2...
APPENDIX – I

Length and Breadth		Total Superficial Area	Forming (part of Survey No. or Hissa No.	BOUNDARIES				Remarks
North to South	East to West			North	South	East	West	
1	2	3	4	5				6
67.50 mts	49.50 mts	2750 Sq.mts	Survey No 69 Sub Div No 13	Survey No 69 Sub Div No 7 & 8	Survey No 69 Sub Div No 16, 28 & 29	Survey No 69 Sub Div No 14, 15, 17, 19 7 20	Survey No 69 Sub Div No 12, 16 & 18	NIL
Village VERLA Taluka : BARDEZ								


Remarks :-

1. The applicant has paid conversion fees of Rs. 4,12,500/- (Rupees Four Lakhs Twelve Thousands Five Hundred Only) vide e- challan No.20200134566 dated 23/02/2022.
2. The Conversion has been recommended by the Mamlatdar of Bardez Taluka vide his report No.MAM/BAR/CI-I/Conv/2021/972 dated 15/02/2021.
3. The Conversion has been recommended /by the Town Planner, Town and Country Planning Department, Mapusa vide his report No.TPB/6843/VER/TCP-2022/774 dated 18/02/2022. with conditions which /shall be binding on applicant.
4. The Dy. Conservator of Forests, North Goa Division, Ponda has given NOC for conversion vide report No. 5/CNV/BAR-445/DCFN/TECH/2021-22/906 dated 18/02/2022.
5. This Sanad is issued for conversion of an area for Residential purpose only. The development/construction in the plot shall be governed as per laws/rules in force.
6. Traditional access, passing through the plot, if any shall be maintained.
7. Mundkarial rights and Mundkarial area should not be disturbed and should be protected if any.
8. The applicant has submit POA dated 23/12/2020 execute by Adv Ms. Madhumati Salatry with Reg No. 371 of Sr No. 754/2022 dated 23/02/2022.

In witness whereof the **ADDITIONAL COLLECTOR III OF NORTH GOA** District, has hereunto set his hand and the seal of this Office on behalf of the Governor of Goa and **Mr. Norman Francisco Freitas** r/o. Verla-Canca, Bardez - Goa, here also hereunto set his/ her hand on this **03rd** day of February , 2022.





Ms. Anisha Maria Ellora Freitas
POA holder for
Mr. Norman Francisco Freitas
Applicant



(Narayan M Gad)
Additional Collector III
North Goa District,
Mapusa-Goa



Name and Signature of Witnesses

1. Rolph Mascarenhas 
2. Premdeep Kankonkar 

Complete address of Witnesses

1. H.No 4/252, Jorba Vaddo, Calangute
2. H.No 32, Grawant Chimbel-Goa.

We declare that **Ms. Anisha Maria Ellora Freitas** POA holder for **Mr. Norman Francisco Freitas** r/o. Verla-Canca, Bardez - Goa, who has signed this Sanad is, to our personal knowledge, the person he/She represents themselves to be, and that he/She has affixed his/her signature hereto in our presence.

1. Rolph Mascarenhas 
2. Premdeep Kankonkar 

To,

1. The Town Planner, Town and Country Planning Department Mapusa-Goa
2. The Mamlatdar of Bardez Taluka.
3. The Inspector of Survey and Land Records, Mapusa - Goa
4. The Sarpanch village Panchayat, Verla, Bardez- Goa.

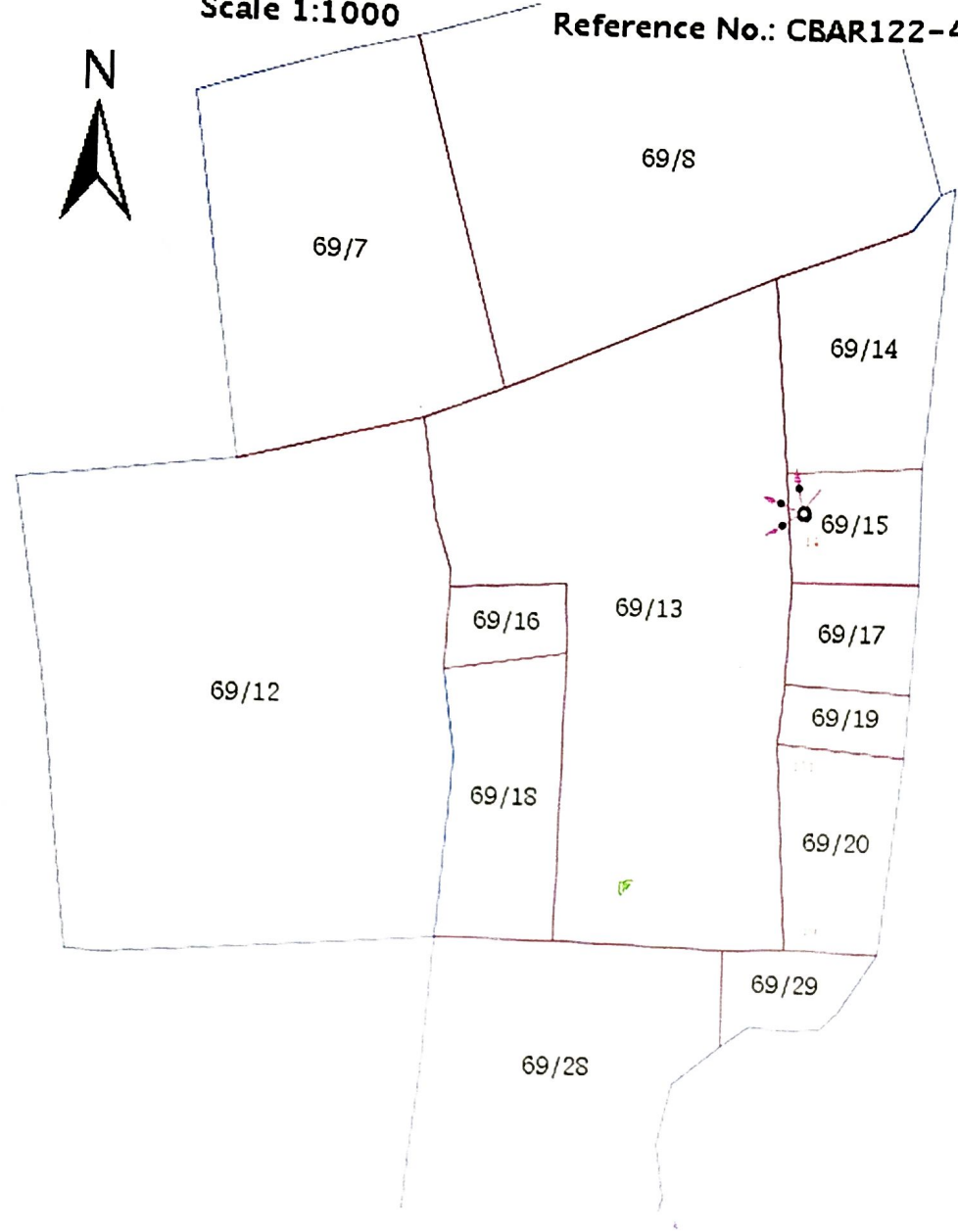

original



Government of Goa
Directorate of Settlement and Land Records
Survey Plan
Bardez Taluka, Verla Village
Survey No.: 69 , Subdivision No.: 13

Scale 1:1000

Reference No.: CBAR122-4083-837543



This record is computer generated on 17-02-2022 02:50:25. This record is valid without any signature as per Govt of Goa Notification No. 26/13/2016-RD/8639 dtd 24-Apr-2021. The latest copy of this record can be seen/verified for authenticity on the DSLR website <https://dslr.goa.gov.in/>.

NOTE: PLAN TO BE PRINTED ON A4 SIZE