

**FORM I & XIV**

100017422933

Date : 11/07/2023

नमुना नं १ व १४

Page 1 of 2

Taluka	BARDEZ	Survey No.	29
तालुका		सर्वे नंबर	
Village	Arpora	Sub Div. No.	1-B
गांव		हिस्सा नंबर	
Name of the Field	Curnalem	Tenure	
शेताचें नांव		सत्ता प्रकार	

Cultivable Area (Ha.Ars.Sq.Mtrs) लागण क्षेत्र (हे. आर. चौ. मी.)

Dry Crop जिरायत	Garden बागायत	Rice तरी	Khajan खाजन	Ker केर	Morad मोरड	Total Cultivable Area एकूण लागण क्षेत्र
0000.00.00	0001.00.75	0000.00.00	0000.00.00	0000.00.00	0000.00.00	0001.00.75

Un-cultivable Area (Ha.Ars.Sq.Mtrs) नापिक क्षेत्र (हे. आर. चौ. मी.)

Pot-Kharab पोट खराब

Remarks शेरा

Class (a) वर्ग (अ)	Class (b) वर्ग (ब)	Total Un-Cultivable Area एकूण नापिक जामीन	Grand Total एकूण
0000.00.00	0000.00.00	0000.00.00	0001.00.75

Assessment : आकार	Rs. 0.00	Foro फोर	Rs. 0.00	Predial प्रेदियाल	Rs. 0.00	Rent रेंट	Rs. 0.00
----------------------	----------	-------------	----------	----------------------	----------	--------------	----------

S.No.	Name of the Occupant कब्जेदाराचे नांव	Khata No. खाते नंबर	Mutation No. फेरफार नं	Remarks शेरा
1	Jose Honorato Xavier Nuno de Souza e Melo alias Nuno e Melo		1200	
2	Caetano D` Souza		32112	
3	Caetano D` Souza		32111	
4	Luis D` Souza		32111	
5	Mr. Jose Savio Melo		43640	
6	Cheryl Ann Melo		43640	
7	Mathew Mace		71995	
8	Philomena Fernandes		69770	
9	Eligio Fernandes		69770	
10	Evelyn Fernandes		69770	
11	M/s Devashri Nirman Limited Liability Partnership		88723	

**FORM I & XIV**

100017422933

Date : 11/07/2023

नमुना नं १ व १४

Page 2 of 2

Taluka	BARDEZ	Survey No.	29
तालुका		सर्वे नंबर	
Village	Arpora	Sub Div. No.	1-B
गांव		हिस्सा नंबर	
Name of the Field	Curnalem	Tenure	
शेताचें नांव		सत्ता प्रकार	

S.No.	Name of the Tenant कुळाचे नांव	Khata No. खाते नंबर	Mutation No. फेरफार नं	Remarks शेरा
1	-----Nil-----			

Other Rights इतर हक्क Name of Person holding rights and nature of rights: इतर हक्क धारण करणा-याचे नांव व हक्क प्रकार	Mutation No. फेरफार नं	Remarks शेरा
-----Nil-----		

Details of Cropped Area पिकाखालील क्षेत्राचा तापशील

Year वर्ष	Name of the Cultivator लागण करणा-याचे नांव	Mode रीत	Season मौसम	Name of Crop पिकाचे नांव	Irrigated बागायत	Unirrigated जिरायत	Land not Available for cultivation नापिक जमीन		Source of irrigation सिंचनांचा प्रारि	Remarks शेरा
					Ha.Ars.Sq.Mts हे. आर. चौ. मी.	Ha.Ars.Sq.Mts हे. आर. चौ. मी.	Nature प्रकार	Area क्षेत्र Ha.Ars.Sq.Mts हे. आर. चौ. मी.		
	-----Nil-----									

End of Report

For any further inquires, please contact the Mamlatdar of the concerned Taluka.




The record is computer generated on 11/07/2023 at 9:53:25AM as per Online Reference Number - 100017422933. This record is valid without any signature as per Government of Goa Notification No. 26/13/2016-RD/8639 dated 13/09/2021.

The latest copy of this record can be seen/verified for authenticity on the DSLR website <https://dslr.goa.gov.in>



GOVERNMENT OF GOA
 Directorate of Settlement and Land Records
 Office of Inspector of Survey and Land Records
MAPUSA - GOA

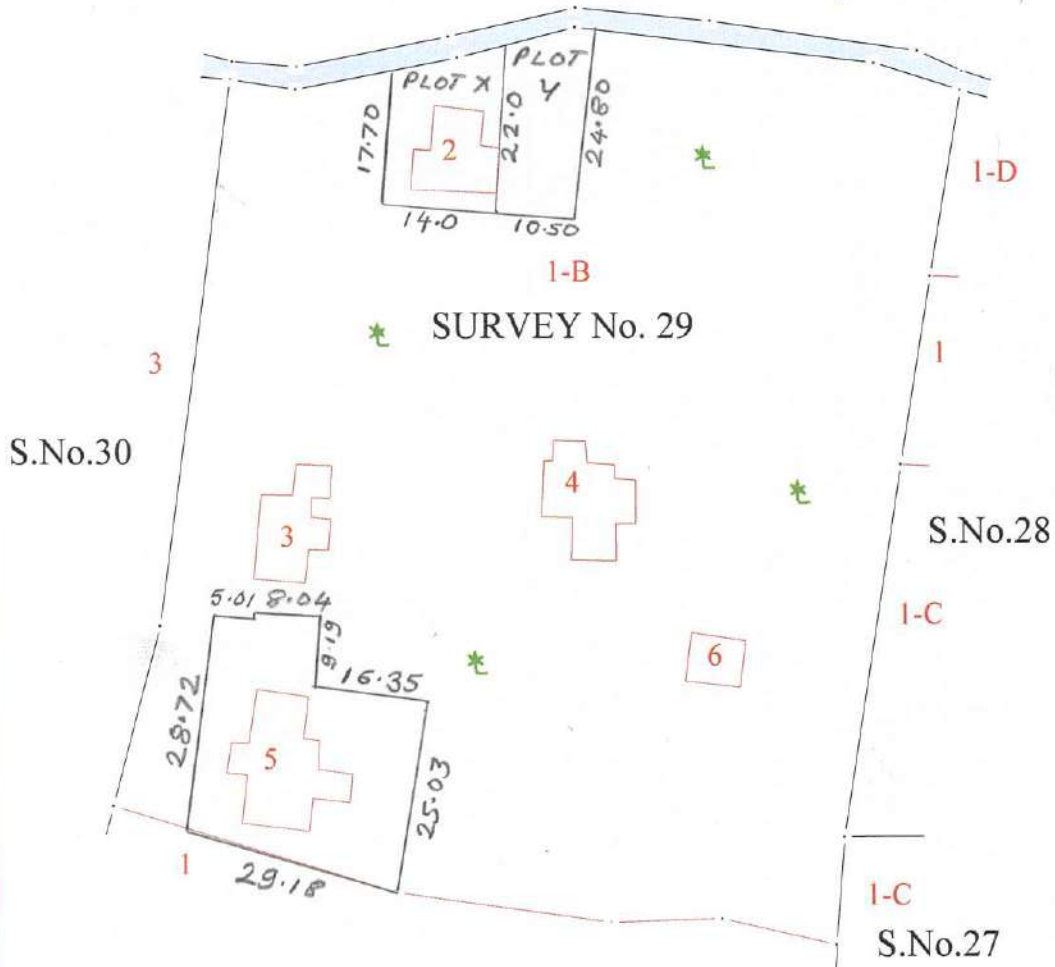
CBAR 121-31215



Plan Showing plots situated at
 Village : ARPORA
 Taluka : BARDEZ
 Survey No./Subdivision No. : 29/1-B
 Scale : 1 :1000



Rajesh
 (Rajesh R. Pai Kuchelkar)
 Inspector of Survey &
 Land Records.



Amals

**FORM I & XIV**

100018025967

Date : 17/10/2023

नमुना नं १ व १४

Page 1 of 2

Taluka BARDEZ
तालुका
Village Arpora
गांव
Name of the Field Curnalem
शेताचें नांव

Survey No. 29
सर्वे नंबर
Sub Div. No. 1-B-1
हिस्सा नंबर
Tenure 0
सत्ता प्रकार

Cultivable Area (Ha.Ars.Sq.Mtrs) लागण क्षेत्र (हे. आर. चौ. मी.)

Dry Crop जिरायत	Garden बागायत	Rice तरी	Khajan खाजन	Ker केर	Morad मोरड	Total Cultivable Area एकूण लागण क्षेत्र
0000.00.00	0000.90.65	0000.00.00	0000.00.00	0000.00.00	0000.00.00	0000.90.65

Un-cultivable Area (Ha.Ars.Sq.Mtrs) नापिक क्षेत्र (हे. आर. चौ. मी.)

Pot-Kharab पोट खराब

Remarks शेरा

Class (a) वर्ग (अ)	Class (b) वर्ग (ब)	Total Un-Cultivable Area एकूण नापिक जामीन
0000.00.00	0000.00.00	0000.00.00

Grand Total एकूण
0000.90.65

As per order of Inspector of Survey and Land
Records, Mapusa, Bardez Goa in Case No.
PIBAR08-23-1041/1946 dated 11/10/2023.

Assessment : आकार	Rs. 0.00	Foro फोर	Rs. 0.00	Predial प्रेदियाल	Rs. 0.00	Rent रेंट	Rs. 0.00
----------------------	----------	-------------	----------	----------------------	----------	--------------	----------

S.No.	Name of the Occupant कब्जेदाराचे नांव	Khata No. खाते नंबर	Mutation No. फेरफार नं	Remarks शेरा
1	M/s Devashri Nirman Limited Liability Partnership		90737	

S.No.	Name of the Tenant कुळाचे नांव	Khata No. खाते नंबर	Mutation No. फेरफार नं	Remarks शेरा
1	-----Nil-----			

Other Rights इतर हक्क Name of Person holding rights and nature of rights: इतर हक्क धारण करणा-याचे नांव व हक्क प्रकार	Mutation No. फेरफार नं	Remarks शेरा
-----Nil-----		

Details of Cropped Area पिकाखालील क्षेत्राचा तापशील

Year वर्ष	Name of the Cultivator लागण करणा-याचे नांव	Mode रीत	Season मौसम	Name of Crop पिकाचे नांव	Irrigated बागायत	Unirrigated जिरायत	Land not Available for cultivation नापिक जमीन		Source of irrigation सिंचनाचा प्रारि	Remarks शेरा
					Ha.Ars.Sq.Mts हे. आर. चौ. मी.	Ha.Ars.Sq.Mts हे. आर. चौ. मी.	Nature प्रकार	Area क्षेत्र Ha.Ars.Sq.Mts हे. आर. चौ. मी.		
	-----Nil-----									

End of Report

For any further inquires, please contact the Mamlatdar of the concerned Taluka.



FORM I & XIV

100018025967

Date : 17/10/2023

नमुना नं १ व १४

Page 2 of 2

Taluka BARDEZ
तालुका
Village Arpora
गांव
Name of the Field Curnalem
शेताचें नांव

Survey No. 29
सर्वे नंबर
Sub Div. No. 1-B-1
हिस्सा नंबर
Tenure 0
सत्ता प्रकार



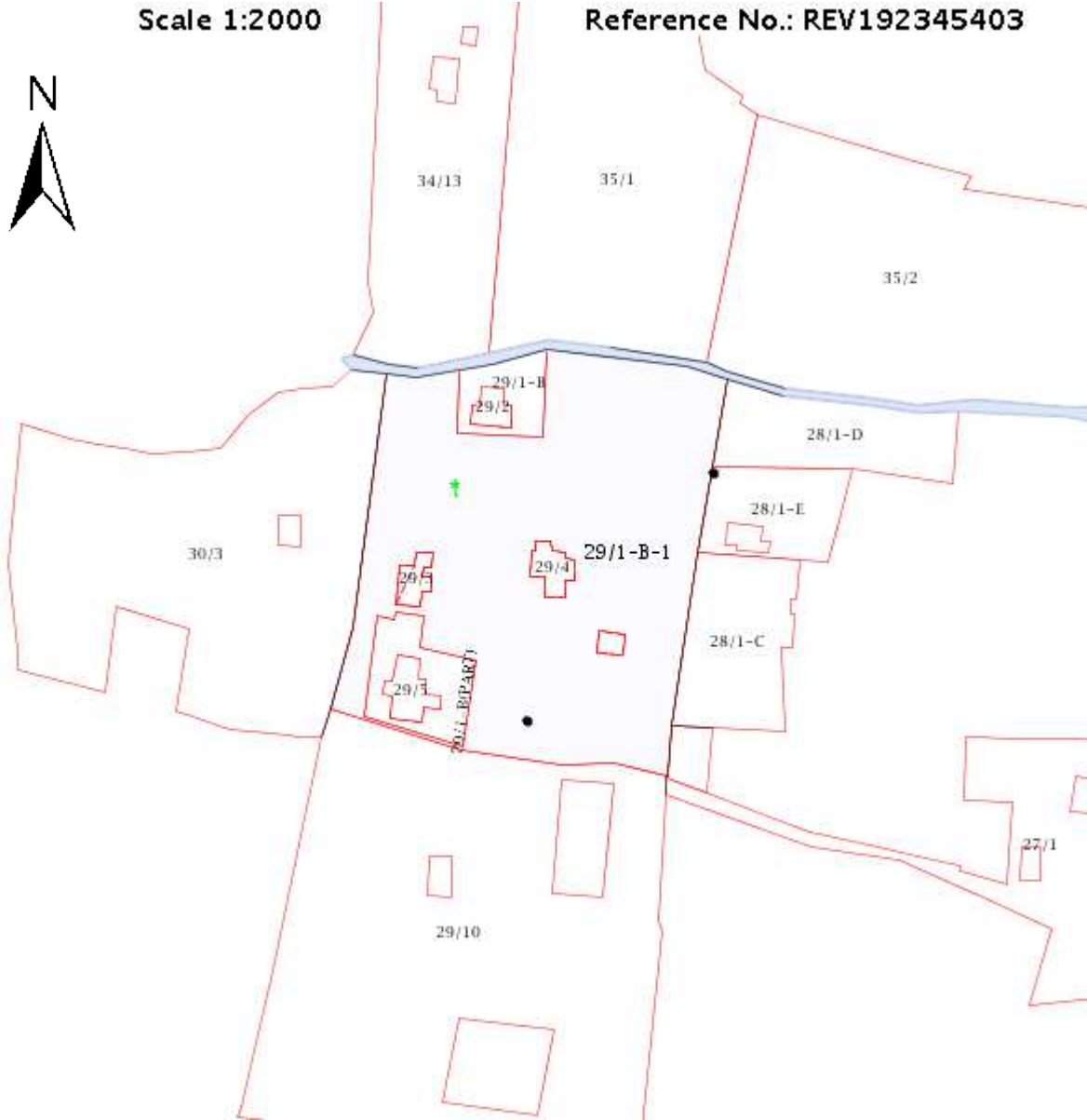
The record is computer generated on 17/10/2023 at 4:13:47PM as per Online Reference Number - 100018025967. This record is valid without any signature as per Government of Goa Notification No. 26/13/2016-RD/8639 dated 13/09/2021. The latest copy of this record can be seen/verified for authenticity on the DSLR website <https://dslr.goa.gov.in>



Government of Goa
Directorate of Settlement and Land records
Survey Plan
Bardez Taluka, Arpora Village
Survey No.: 29 , Subdivision No.: 1-B-1

Scale 1:2000

Reference No.: REV192345403



This record is computer generated on 18-10-2023 04:06:32. This record is valid without any signature as per Govt of Goa Notification No. 26/13/2016-RD/8639 dtd 24-Apr-2021. The latest copy of this record can be seen/verified for authenticity on the DSLR website <https://dslr.goa.gov.in/>.

NOTE: PLAN TO BE PRINTED ON A4 SIZE