



OFFICE OF THE ADDITIONAL COLLECTOR-III, NORTH GOA DISTRICT,
MAPUSA GOA.

No.CAD3BAR04-23-219/1901

Date: 23/06/2023

Read:- Application dated 17/04/2023 received from M/s Vivenda Luxury Homes LLP, office at 8-2-686/B/1 Road No. 12, Banjara Hills Hyderabad Telangana 500034, received u/s 32 of LRC 1968.

SANAD

SCHEDULE-II

(See Rule 7 of the Goa Land Revenue (Conversion of use of land and non-agricultural Assessment) Rules, 1969).

Whereas an application has been made to the Collector of North Goa (Hereinafter referred to as "the Collector" which expression shall include any officer whom the Collector shall appoint to exercise and perform his powers and duties under this grant) under section 32 of the Goa Land Revenue Code, 1968 (hereinafter referred to as "the said code which expression shall, where the context so admits include the rules and orders thereunder by M/s Vivenda Luxury Homes LLP, office at 8-2-686/B/1 Road No. 12, Banjara Hills Hyderabad Telangana 500034, being the occupant of the plot registered under Survey No.20/1-B-1 situated at Nachinola village of Bardez Taluka (hereinafter referred to as "the applicant, which expression shall, where the context so admits include his/her heirs, executors, administrators and assigns) for the permission to use the plots of land (hereinafter referred to as the "said plot") described in the Appendix I hereto, forming a part Survey No. 20/1-B-1 of village Nachinola admeasuring 3643 Sq. mtrs be the same a little more or less for the purpose of Residential with 60 FAR.

Now, this is to certify that the permission to use for the said plots is hereby granted, subject to the provisions of the said Code, and rules thereunder, and on the following conditions, namely:-

1. Levelling and clearing of the land - The applicant shall be bound to level and clear the land sufficiently to render suitable for the particular non-agricultural purpose for which the permission is granted, to prevent insanitary conditions.

2. Assessment - The applicant shall pay the non-agricultural assessment when fixed by the Collector under the said Code and rules thereunder with effect from the date of this Sanad.

3. Use - The applicant shall not use the said land and building erected or to be erected thereon for any purpose other than Residential without the previous sanction of the Collector.

4. Liability for rates - The applicant shall pay all taxes, rates and cesses liable on the said land.

5. Penalty clause - (a) If the applicant contravenes any of the foregoing conditions, the Collector may, without prejudice to any other penalty to which the applicant may be liable under the provisions of the said Code, continue the said plot in the occupation of the applicant on payment of such fine and assessment as he may direct.

(b) Notwithstanding anything contained in sub-clause (a) it shall be lawful for the Collector to direct the removal or alteration of any building or structure erected or used contrary to the provisions of this grant within such time as specified in that behalf by the Collector, and on such removal or alteration not being carried out, recover the cost of carrying out the same from the applicants as arrears of land revenue.

6. a) If any information furnished by the applicant for obtaining the Sanad is found to be false at a later stage, the Sanad issued shall be liable to be withdrawn without prejudice to the legal action that may be taken against the applicant.

b) If any dispute arises with respect to the ownership of the land, than the office of the Additional Collector-III, Bardez shall not be held responsible for the same and the applicant shall be solely responsible for the same. Further, if any dispute arises with respect to the ownership of the land, the Sanad granted shall stand revoked and the construction/development carried out shall be removed at the cost and risk of the applicant.

c) The necessary road widening set-back is to be maintained before any development in the land.

d) Traditional access passing through the plot, if any, shall be maintained.

e) No trees shall be cut except with prior permission of the competent authority.

f) The Competent Authorities/Local Bodies shall verify the ownership documents before issuing the construction license.

7. Code provisions applicable - Save as herein provided the grant shall be subject to the provisions of the said Code and rules thereunder.

Cont..2/-



APPENDIX - I



Length and Breadth		Total Superficial Area	Forming (part of Survey No. or Hissa No.	BOUNDARIES				Remarks
North to South	East to West			North	South	East	West	
1	2	3	4	5				6
92.90 mts	43.40 Mts	3643 Sq.mts	Sy No.20 Sub. Div No.1-B-1	Sy No.20 Sub. Div No.1-B, 1-A-6	ROAD	Sy No.20 Sub. Div No.1-B	Sy No.20 Sub. Div No. 1-A-8, 1-A-14, 1-A-11, 1-A-10, 1-A-6	NIL
Village : Nachinola Taluka : Bardez								


Remarks:-

- The applicant has paid conversion fees of Rs.4,37,160/- (Rupees Four Lakh Thirty Seven Thousand One Hundred Sixty Only) vide e-challan No.202300372028 dated 10/05/2023 and Rs. 1,09,290/- (Rupees One Lakh Nine Thousand Two Hundred Ninety Only) vide e-challan No. 202300477753 dated 21/06/2023.
- As per TCP Certificate No. TPBZ/ZON/12514/NACH/TCP-2023/5288 dated 21/06/2023 the plot falls in Settlement Zone (VP-2) with permissible FAR 60.
- The Dy. Conservator of Forests, North Goa Division, Ponda has given NOC for conversion vide report No. 5/CNV/BAR-126/DCFN/TECH/2022-23/152 dated 02/05/2023.
- The Conversion has been recommended by the Mamlatdar of Bardez Taluka vide his report No.MAM/BAR/CI-I/Conv/2023 dated 08/05/2023.
- This Sanad is issued for conversion of an area for Residential purpose only. The development/ construction in the plot shall be governed as per laws/rules in force.
- Traditional access, passing through the plot, if any shall be maintained.
- Mundkarial rights and Mundkarial area should not be disturbed and should be protected if any.



In witness whereof the **ADDITIONAL COLLECTOR III OF NORTH GOA DISTRICT**, has hereunto set his hand and the seal of this Office on behalf of the Governor of Goa and that **M/s Vivenda Luxury Homes LLP, office at 8-2-686/B/1 Road No. 12, Banjara Hills Hyderabad Telangana 500034**, here also hereunto set his/her hand on this 23rd day of June 2023.


Govardhan Narayan Damaji
P.O.A by
Partner Nitin Bhatia of
M/s Vivenda Luxury Homes LLP
Applicant




(Pundarik V. Khorjuvekar)
Additional Collector-III
North Goa District,
Mapusa-Goa



Name and Signature of Witnesses

- Animesh Ashok Harmalkar 
- Bhikaji Ramesh Gadekar 

Complete address of Witness

- H.No 71 Mandrem Pernem Goa
- H.No. 91, Corgao, Pernem-Goa

We declare that **Govardhan Narayan Damaji, POA, r/o H. No. 143/5, Agarwada, Pernem Goa**, who have signed this Sanad is, to our personal knowledge, the person he/She represents themselves to be, and that he/She has affixed his/her signature hereto in our presence.

- Animesh Ashok Harmalkar 
- Bhikaji Ramesh Gadekar 

To,

- The Town Planner, Town and Country Planning Department, Mapusa-Goa
- The Mamlatdar of Bardez Taluka.
- The Inspector of Survey and Land Records, Mapusa - Goa
- The Sarpanch, Village Panchayat Nachinola Bardez -Goa.





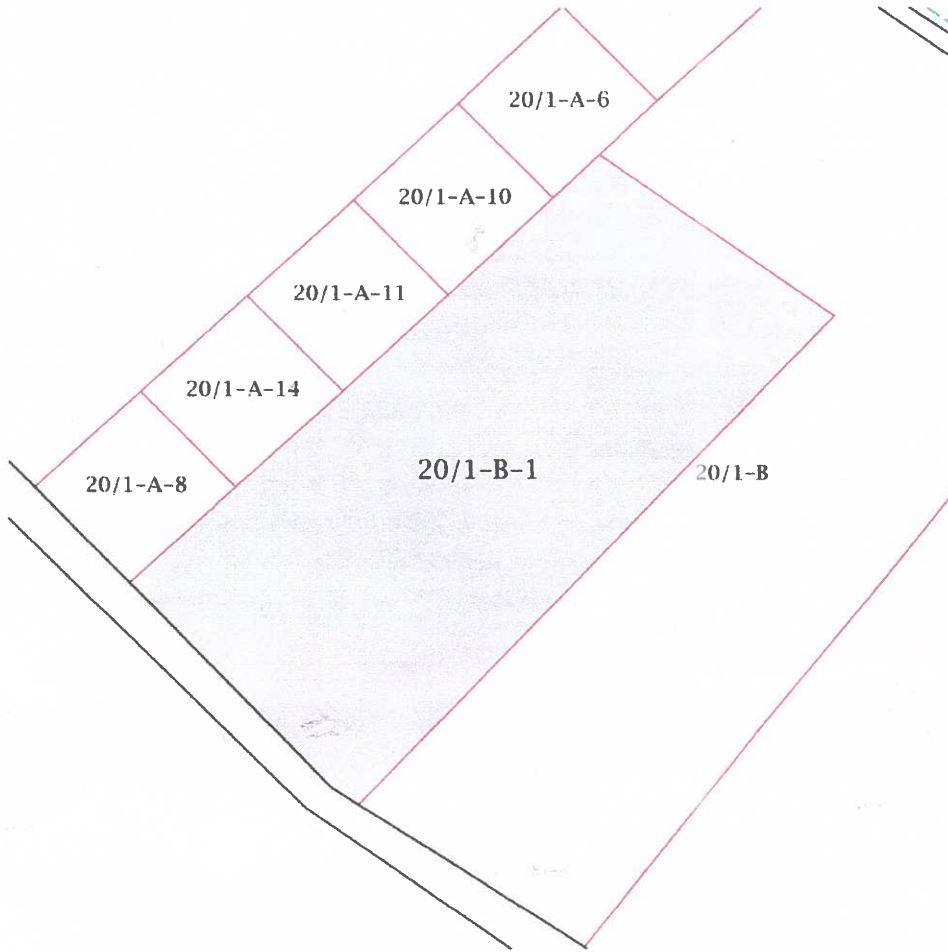
Government Of Goa
Directorate of Settlement and Land records
Plan

Appln date: 20-06-2023

Ref. No. :123-2686



Scale 1:1000



TALUKA: BARDEZ

VILLAGE: NACHINOLA

Survey No. 20 Subdivision No. 1-B-1 admeasuring area 3643 Sq. MT.
[area Three six four Three sq.mts.] of Nachinola Village, Bardez Goa.

ADDITIONAL COLLECTOR-III
North Goa District,
Mapusa-Goa

Report Generated By: MITALI NAIK

Print Size : A4

This record is computer generated on 20/06/2023 16:31:50 as per Online Ref No.123-2686. This record is valid without any signature as per Govt of Goa Notification No. 26/13/2016-RD/8639 dtd. 13/09/2021. The latest copy of this record can be seen/verified for authenticity on the DSLR website <https://egov.goa.nic.in/dslr>.