



OFFICE OF THE ADDITIONAL COLLECTOR-III, NORTH GOA DISTRICT,
MAPUSA GOA.

No. CAD3BAR12-22-496/292

Date: -17/02/2023

Read:-Application dated 16/12/2022 received from Jyoti Rath, r/o A 304, Park Place DLF 5, Gurgaon, Haryana-122009, received u/s 32 of LRC 1968.

SANAD

SCHEDULE-II

(See Rule 7 of the Goa Land Revenue (Conversion of use of land and non-agricultural Assessment) Rules, 1969).

Whereas an application has been made to the Collector of North Goa (Hereinafter referred to as "the Collector" which expression shall include any officer whom the Collector shall appoint to exercise and perform his powers and duties under this grant) under section 32 of the Goa Land Revenue Code, 1968 (hereinafter referred to as "the said code which expression shall, where the context so admits include the rules and orders thereunder by Jyoti Rath, r/o A 304, Park Place DLF 5, Gurgaon, Haryana-122009, being the occupant of the plot registered under Survey No. 66/1 situated at Nachinola village, Bardez Taluka (hereinafter referred to as "the applicant, which expression shall, where the context so admits include his/her heirs, executors, administrators and assigns) for the permission to use the plots of land (hereinafter referred to as the "said plot") described in the Appendix I hereto, forming a part Survey No. 66/1 of village Nachinola admeasuring 4100 Sq. mtrs be the same a little more or less for the purpose of Residential with 50 FAR.

Now, this is to certify that the permission to use for the said plots is hereby granted, subject to the provisions of the said Code, and rules thereunder, and on the following conditions, namely:-

1. Levelling and clearing of the land-The applicant shall be bound to level and clear the land sufficiently to render suitable for the particular non-agricultural purpose for which the permission is granted, to prevent insanitary conditions.

2. Assessment – The applicant shall pay the non-agricultural assessment when fixed by the Collector under the said Code and rules thereunder with effect from the date of this Sanad.

3. Use – The applicant shall not use the said land and building erected or to be erected thereon for any purpose other than **Residential** without the previous sanction of the Collector.

4. Liability for rates – The applicant shall pay all taxes, rates and cesses liable on the said land.

5. Penalty clause – (a) If the applicant contravenes any of the foregoing conditions, the Collector may, without prejudice to any other penalty to which the applicant may be liable under the provisions of the said Code, continue the said plot in the occupation of the applicant on payment of such fine and assessment as he may direct.

(b) Notwithstanding anything contained in sub-clause (a) it shall be lawful for the Collector to direct the removal or alteration of any building or structure erected or used contrary to the provisions of this grant within such time as specified in that behalf by the Collector, and on such removal or alteration not being carried out, recover the cost of carrying out the same from the applicants as arrears of land revenue.

6. a) If any information furnished by the applicant for obtaining the Sanad is found to be false at a later stage, the Sanad issued shall be liable to be withdrawn without prejudice to the legal action that may be taken against the applicant.

b) If any dispute arises with respect to the ownership of the land, than the office of the Additional Collector-III, Bardez shall not be held responsible for the same and the applicant shall be solely responsible for the same. Further, if any dispute arises with respect to the ownership of the land, the Sanad granted shall stand revoked and the construction/development carried out shall be removed at the cost and risk of the applicant.

c) The necessary road widening set-back is to be maintained before any development in the land.

d) Traditional access passing through the plot, if any, shall be maintained.

e) No trees shall be cut except with prior permission of the competent authority.

f) The Competent Authorities/Local Bodies shall verify the ownership documents before issuing the construction license.

7. Code provisions applicable – Save as herein provided the grant shall be subject to the provisions of the said Code and rules thereunder.

Cont..2/-



APPENDIX - I


Length and Breadth		Total Superficial Area	Forming (part of Survey No. or Hissa No.	BOUNDARIES				Remarks
North to South	East to West			North	South	East	West	
1	2	3	4	5				6
33.95 mts	147.10 Mts	4100 Sq.mts	Sy No.66 Sub. Div No.1	NALLAH	Sy No.66 Sub. Div No.2	NALLAH	FOOTPATH	NIL
Village : Nachinola Taluka : Bardez								

Remarks:-

1. The applicant has paid conversion fees of Rs. 4,92,000/- (Rupees Four Lakh Ninety Two Thousand Only) vide e-challan No.202300104585 dated 07/02/2023.
2. As per TCP Certificate No. TPBZ/ZON/10093/NACH/TCP-2022/4547 dated 09/08/2022 the plot falls in Settlement Zone (VP-2) with permissible FAR 50.
3. The Dy. Conservator of Forests, North Goa Division, Ponda has given NOC for conversion vide report No. 5/CNV/BAR-1052/DCFN/TECH/2022-23/1322 dated 18/01/2023.
4. The Conversion has been recommended by the Mamlatdar of Bardez Taluka vide his report No.MAM/BAR/CI-I/Conv/2023 dated 27/01/2023.
5. This Sanad is issued for conversion of an area for Residential purpose only. The development/ construction in the plot shall be governed as per laws/rules in force.
6. Traditional access, passing through the plot, if any shall be maintained.
7. Mundkarial rights and Mundkarial area should not be disturbed and should be protected if any.

In witness whereof the **ADDITIONAL COLLECTOR III OF NORTH GOA DISTRICT**, has hereunto set his hand and the seal of this Office on behalf of the Governor of Goa and that **Jyoti Rath, r/o A 304, Park Place DLF 5, Gurgaon, Haryana-122009**, here also hereunto set his/her hand on this 7th day of February 2023.

Jyoti Rath
Applicant



(Pundalik V. Khorjuvekar)
Additional Collector-III
North Goa District,
Mapusa-Goa

Name and Signature of Witnesses

1. NOLANA D'MELLO Dmello
2. Antonio Nazari fari

Complete address of Witness

1. BG/112, GARDEN CENTRE, MAPUSA
2. HNO286 Nachinola BOAVON

We declare that **Jyoti Rath, r/o A 304, Park Place DLF 5, Gurgaon, Haryana-122009**, who have signed this Sanad is, to our personal knowledge, the person he/She represents themselves to be, and that he/She has affixed his/her signature hereto in our presence.

1. NOLANA D'MELLO Dmello
2. Antonio Nazari fari

To,

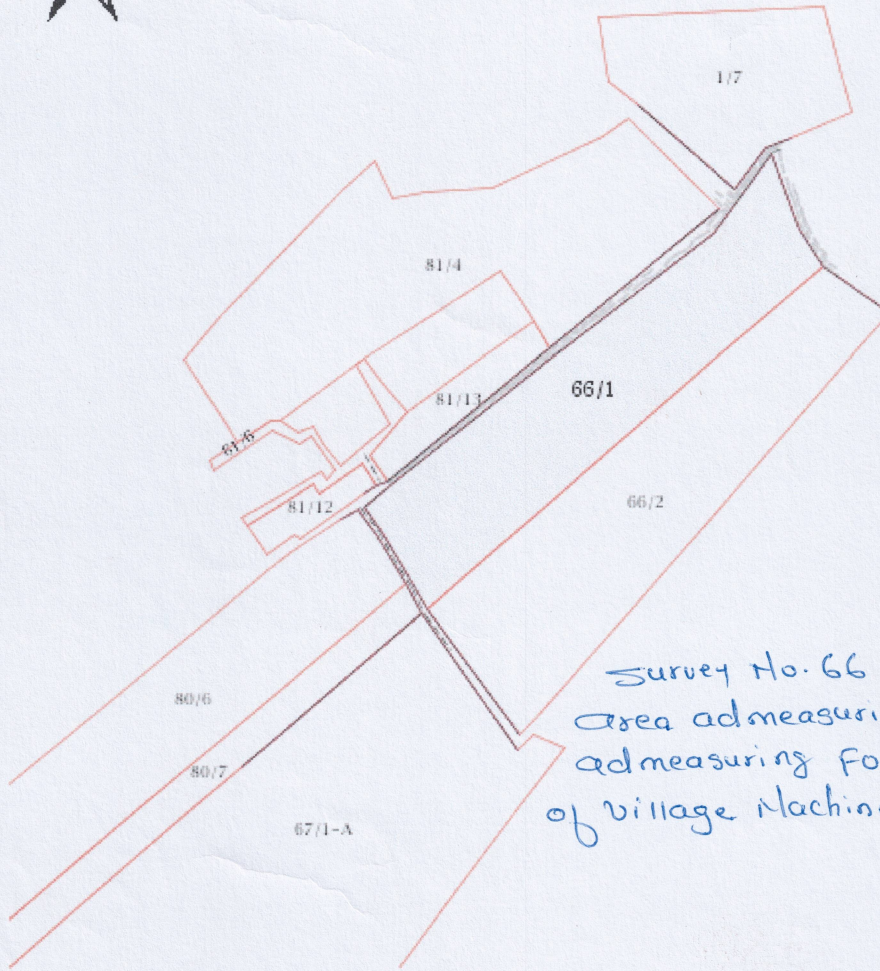
1. The Town Planner, Town and Country Planning Department, Mapusa-Goa
2. The Mamlatdar of Bardez Taluka.
3. The Inspector of Survey and Land Records, Mapusa - Goa
4. The Sarpanch, Village Panchayat Nachinola Bardez -Goa.




Government of Goa
Directorate of Settlement and Land Records
Survey Plan
Bardez Taluka, Nachinola Village
Survey No.: 66 , Subdivision No.: 1

Scale 1:2000

Reference No.: CBAR123-4283-1087930



Survey No. 66 Sub-Division No. 1
Area admeasuring 4100 Sq. m² (Area
admeasuring Four one zero zero Sq. m²)
of village Nachinola, Bardez - Goa.


ADDITIONAL COLLECTOR - III
North Goa District,
Mapusa - Goa

This record is computer generated on 16-02-2023 03:43:23. This record is valid without any signature as per Govt of Goa Notification No. 26/13/2016-RD/8639 dtd 24-Apr-2021. The latest copy of this record can be seen/verified for authenticity on the DSLR website <https://dslr.goa.gov.in/>.

NOTE: PLAN TO BE PRINTED ON A4 SIZE

**FORM I & XIV**

100015258202

Date : 01/07/2022

नमुना नं १ व १४

Page 1 of 2

Taluka BARDEZ
तालुका
Village Nachinola
गांव
Name of the Field Madval Bhat
शेताचें नांव

Survey No. 66
सर्वे नंबर
Sub Div. No. 1
हिस्सा नंबर
Tenure
सत्ता प्रकार

Cultivable Area (Ha.Ars.Sq.Mtrs) लागण क्षेत्र (हे. आर. चौ. मी.)

Dry Crop जिरायत	Garden बागायत	Rice तरी	Khajan खाजन	Ker केर	Morad मोरड	Total Cultivable Area एकूण लागण क्षेत्र
0000.41.00	0000.00.00	0000.00.00	0000.00.00	0000.00.00	0000.00.00	0000.41.00

Un-cultivable Area (Ha.Ars.Sq.Mtrs) नापिक क्षेत्र (हे. आर. चौ. मी.)

Pot-Kharab पोट खराब

Remarks शेरा

Class (a) वर्ग (अ)	Class (b) वर्ग (ब)	Total Un-Cultivable Area एकूण नापिक जामीन	Grand Total एकूण
0000.00.00	0000.00.00	0000.00.00	0000.41.00

Assessment : आकार	Rs. 0.00	Foro फोर	Rs. 0.00	Predial प्रेदियाल	Rs. 0.00	Rent रेंट	Rs. 0.00
----------------------	----------	-------------	----------	----------------------	----------	--------------	----------

S.No.	Name of the Occupant कब्जेदाराचे नांव	Khata No. खाते नंबर	Mutation No. फेरफार नं	Remarks शेरा
1	Ernestina D' Souza alias Ernestina Argemira de Souza		23810	

S.No.	Name of the Tenant कुळाचे नांव	Khata No. खाते नंबर	Mutation No. फेरफार नं	Remarks शेरा
1	-----Nil-----			

Other Rights इतर हक्क	Mutation No. फेरफार नं	Remarks शेरा
Name of Person holding rights and nature of rights: इतर हक्क धारण करणा-याचे नांव व हक्क प्रकार -----Nil-----		

Details of Cropped Area पिकाखालील क्षेत्राचा तापशील

Year वर्ष	Name of the Cultivator लागण करणा-याचे नांव	Mode रीत	Season मौसम	Name of Crop पिकाचे नांव	Irrigated बागायत Ha.Ars.Sq.Mts हे. आर. चौ. मी.	Unirrigated जिरायत Ha.Ars.Sq.Mts हे. आर. चौ. मी.	Land not Available for cultivation नापिक जमीन Nature प्रकार	Area क्षेत्र Ha.Ars.Sq.Mts हे. आर. चौ. मी.	Source of irrigation सिंचनाचा प्राप्ति	Remarks शेरा
	-----Nil-----									

End of Report

For any further inquires, please contact the Mamlatdar of the concerned Taluka.



FORM I & XIV

100015258202

Date : 01/07/2022

नमुना नं १ य १४

Page 2 of 2

Taluka BARDEZ
तालुका
Village Nachinola
गांव
Name of the Field Madval Bhat
शेताचें नांव

Survey No. 66
सर्वे नंबर
Sub Div. No. 1
द्विस्सा नंबर
Tenure
सत्ता प्रकार



The record is computer generated on 01/07/2022 at 3:52:36PM as per Online Reference Number - 100015258202. This record is valid without any signature as per Government of Goa Notification No. 26/13/2016-RD/8639 dated 13/09/2021. The latest copy of this record can be seen/verified for authenticity on the DSLR website <https://egov.goa.nic.in/dslr>